


	Assessment conducted in affected areas	
	Assessment conducted through phone interviews with key informants	

The objective of the Emergency Tracking Tool (ETT) is to collect information on large and sudden population movements. Information is collected through key informant interviews or direct observation. This dashboard provides information on displacement which occurred on 27 April 2020 in two cantons of Mayo-Kebbi Est Province.

SUMMARY OF EVENT

 **DISPLACED POPULATION : 379** Internally Displaced Persons, 50 Households (estimates)

On 27 April 2020, following thunderstorms, and because of a combination of lightning strikes and strong gushes of wind, **fires** broke out in the cantons of **Djarao** and **Gounou**, both located in the Gounou-Gaya sous-préfecture (Kabbia département, Mayo-Kebbi Est Province). These fires damaged **160 huts** and forced **50 households** of **379 individuals** to flee their homes to take refuge in neighbouring homes. Some individuals spend the night without shelter, in the open air.

 **LOCATION :** Djarao and Gounou (Kabbia département, Mayo-Kebbi Est Province)



REASON FOR MOVEMENT: Natural disaster (fires)

 **DATE OF MOVEMENT :** 27 April 2020



MEANS OF TRANSPORT : On foot

 **HOST LOCATIONS :** Two cantons



AVAILABLE ASSISTANCE : None

PRIORITY NEEDS



1. Shelter

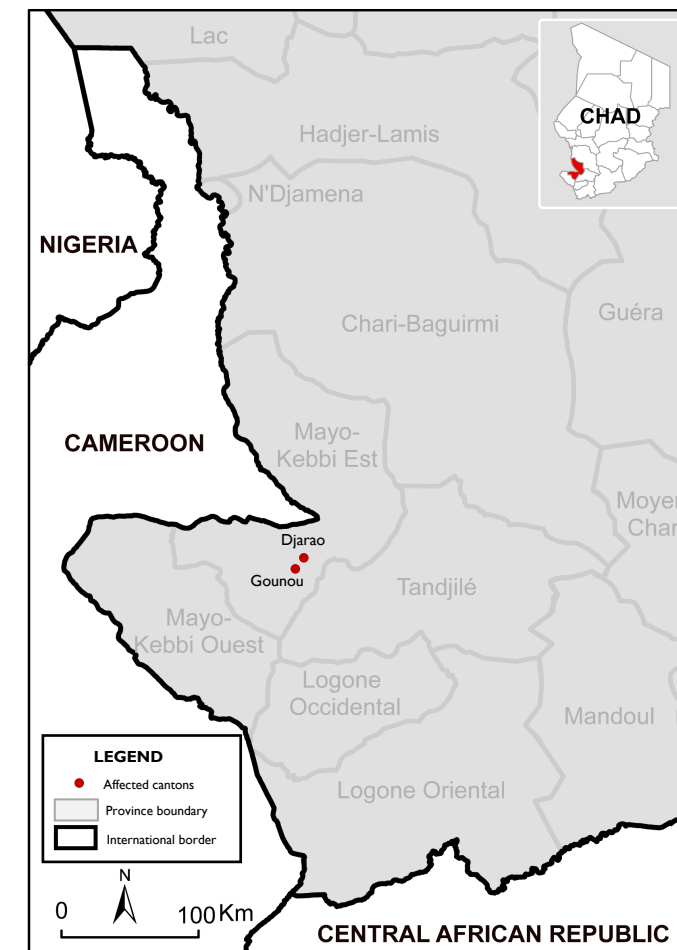


2. Non-Food Items



3. Food

Date of data collection : 5 May 2020
Number of assessed locations : 7



This map is for illustration purposes only. The depiction and use of boundaries, geographic names and related data shown on maps and included in this report are not warranted to be error free nor do they imply judgment on the legal status of any territory, or any endorsement or acceptance of such boundaries by IOM.