

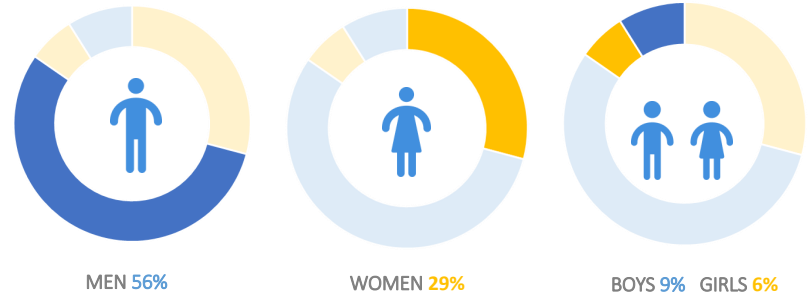


CONTEXT


The COVID-19 outbreak first reported in the People's Republic of China in late 2019 was declared a pandemic by the World Health Organisation (WHO) on 11 March 2020. As of 26 April, approximately 2,804,000 confirmed cases had been reported in 178 countries, areas or territories according to WHO and the neighboring country Dominican Republic already reported that 6,293 individuals tested positive to the virus and 282 died from the disease. On 20 March, the first two cases were confirmed in Haiti and the country remains at high risk of rapid contagion given the weak health system, the proximity and porous border with Dominican Republic and the limited external connections now possible. In response, the Government of Haiti has communicated many important instructions to minimize the spread of the disease, particularly: closure of schools and factories, closure of airports and ports to passengers, banning of meetings of more than 10 people, nationwide curfew between 20:00 and 5:00 and plea for social distancing guidelines to be respected. At present, 76 cases of infection, 8 recoveries and 6 deaths have been confirmed in Haiti.

IOM has adapted its ongoing Displacement Tracking Matrix (DTM) initiative along the Haiti– Dominican Republic border to support the ongoing preparedness and response. The Flow Monitoring initiative is being carried out in 50 Border Crossing Points between Haiti and the Dominican Republic: 46 unofficial points and 4 official points in collaboration with the Support Group for the Repatriated and Refugees (GARR in French), Jesuit Services to Migrants (SJM in French) and Jano Siksè Border Network (RFJS in Haitian Creole).

DEMOGRAPHICS - WEEK OF 19 APRIL TO 26 APRIL 2020



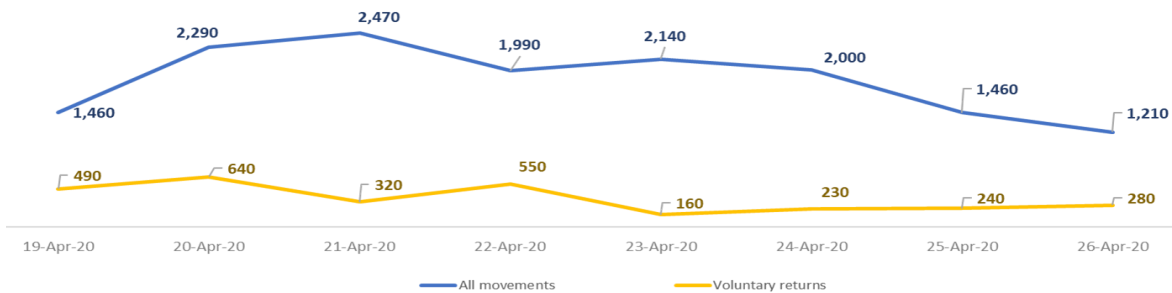
VOLUNTARY RETURNS FROM 19 MARCH TO 26 APRIL 2020



WEEKLY FIGURES - 19 APRIL TO 26 APRIL 2020

15,560 total cross border movements observed
5,735 going to the Dominican Republic
9,825 going to Haiti

FIGURES OF CROSS BORDER MOVEMENTS AT THE BORDER FROM 19 TO 26 APRIL 2020 (ROUNDED FIGURES)



VOLUNTARY RETURNS

12,429
 Voluntary Returns observed at the border from 19 March to 26 April 2020.

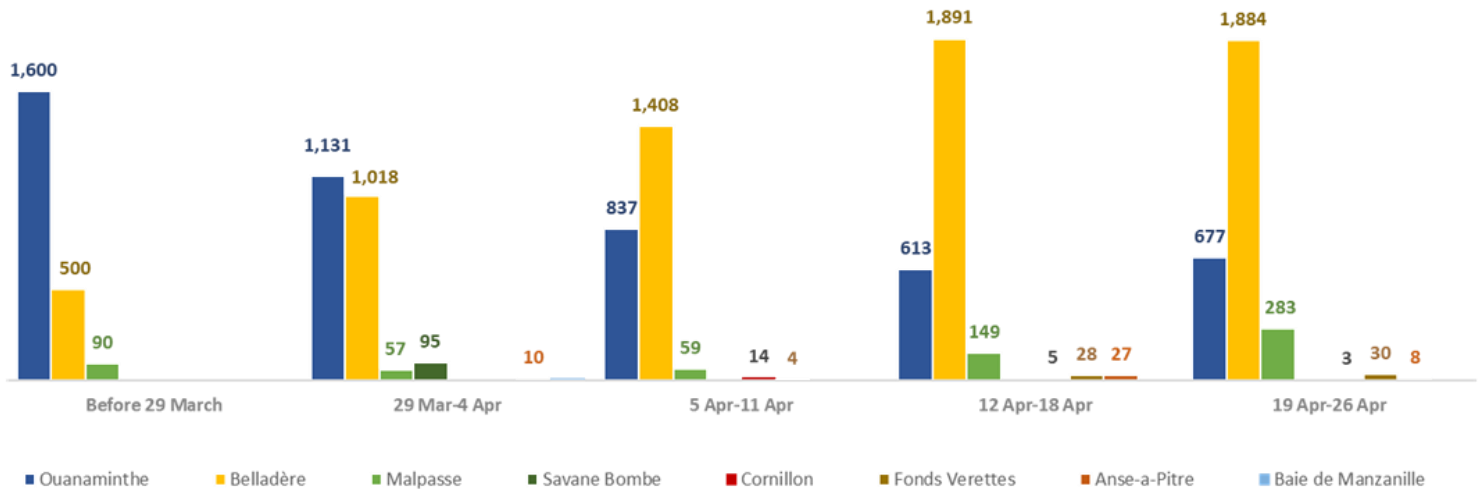
BREAKDOWN OF VOLUNTARY RETURNS PER BORDER LOCATION - WEEK OF 20 APRIL TO 26 APRIL 2020

Departement	Commune	20-Apr-20	21-Apr-20	22-Apr-20	23-Apr-20	24-Apr-20	25-Apr-20	26-Apr-20	Total per location
Nord-Est	Ouanaminthe	180	12	57	35	28	102	137	551
Centre	Belladère	433	273	449	94	156	77	91	1,573
Ouest	Malpasse	23	27	39	27	34	50	45	245
Ouest	Cornillon	-	-	-	-	-	-	3	3
Ouest	Fonds-Verettes	-	5	-	-	2	9	-	16
Sud-Est	Anse-a-Pitres	-	-	-	-	8	0	-	8
Total per date		636	317	545	156	228	238	276	2,396

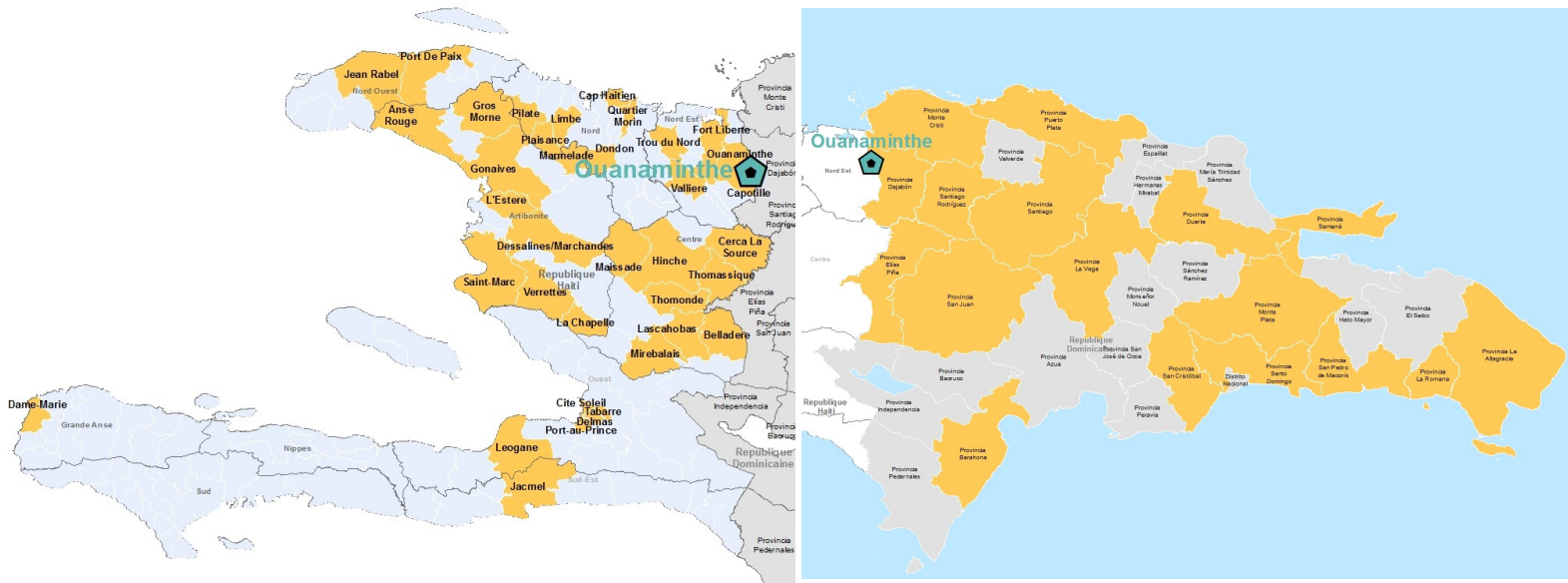
Please note that the figures above take into account all types of movements (forced, voluntary, daily etc.) observed along the monitored entry points. They do not replace official number but rather aim to provide insight on movements trends and patterns observed at the border. In addition, these figures represent the data entered at the time of the report. Information is being entered consistently and figures updated as the information becomes available.



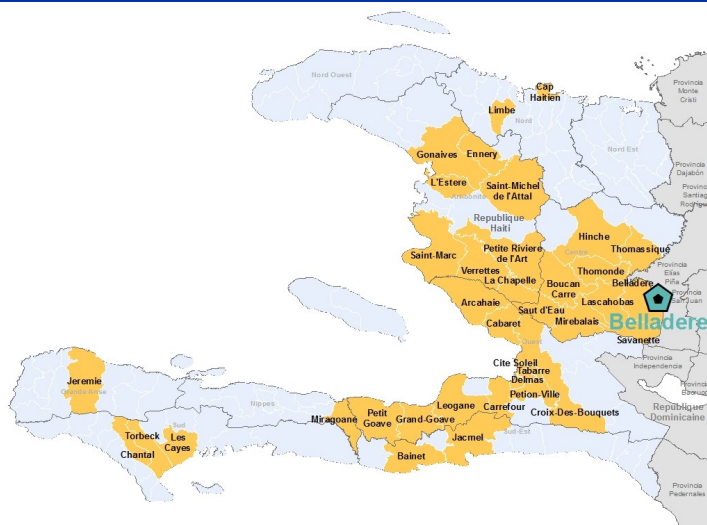
VOLUNTARY RETURNS BY BORDER CROSSING POINT FROM 19 MARCH TO 26 APRIL 2020



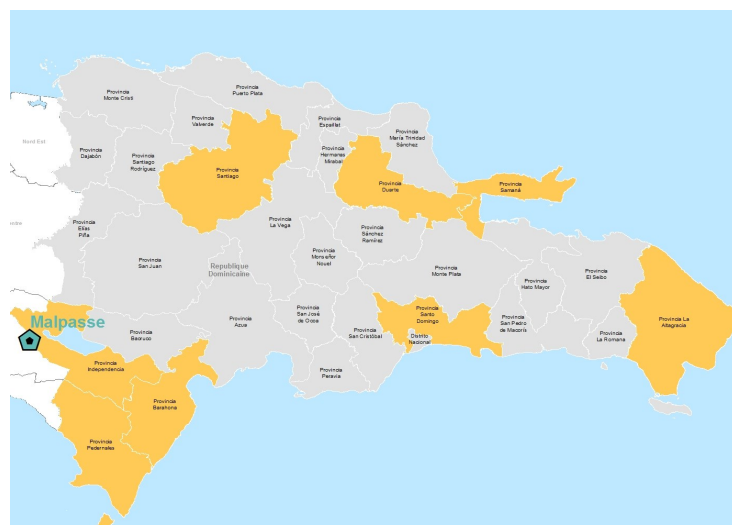
ORIGIN AND DESTINATION OF VOLUNTARY RETURNS BY BORDER CROSSING POINT - WEEK OF 19 APRIL TO 26 APRIL 2020



Origin in Dominican Republic	Destination in Haiti: Departement	Destination in Haiti: Commune
Monte Cristi - Puerto Plata	Nord-Ouest	Port-de-Paix -Jean Rabel
Dajabon - Santiago Rodriguez	Nord	Cap-Haitien – Quartier Morin - Dondon - Pilate - Plaisance - Limbé - Milot
Elias Pina - San Juan - Duarte	Nord-Est	Trou du Nord - Valiere - Capotille - Ouanaminthe - Fort-Liberté
Santiago - La Vega - Samana	Artibonite	Anse-Rouge - Gros Morne - Gonaives - Marmelade - L'Estère - Marchand Dessalines - Saint Marc - Verrettes - La Chapelle
Monte Plata - San Cristobal	Centre	Maissade - Lascahobas - Savanette - Mirebalais - Boucan Carré - Saut d'Eau - Hinche - Thomassique - Thomonde - Cerca La Source
Santo Domingo - Barahona	Ouest	Port-au-Prince - Cité Soleil - Tabarre - Delmas - Léogane
San Pedro de Macoris	Sud-Est	Jacmel
La Romana - La Altagracia	Grand'Anse	Dame Marie



Origin in Dominican Republic	Destination in Haiti: Departement	Destination in Haiti: Commune
Santiago - Santiago	Nord	Cap-Haitien - Limbé
Duarte - La Vega - San Juan	Artibonite	Gonaives - Ennery - L'Estère - Saint-Michel de l'Attalaye - Saint-Marc - Verrettes - La Chapelle - Petite Rivière de l'Artibonite
Elias Pina - La Vega	Centre	Hinche - Thomassique - Thomonde - Belladère - Lascahobas - Savanette - Mirebalais - Boucan Carré - Saut d'Eau
Barahona - Azua	Ouest	Arcahaie - Cabaret - Cité Soleil - Tabarre - Delmas - Pétion-Ville - Croix-des-Bouquets - Carrefour - Léogane - Petit-Goave - Grand-Goave
San Cristobal - Santo Domingo	Nippes	Miragoane
La Altagracia - La Romana	Sud	Les Cayes - Torbeck - Chantal
	Sud-Est	Bainet - Jacmel
	Grand'Anse	Jérémie



Origin in Dominican Republic	Destination in Haiti: Departement	Destination in Haiti: Commune
Santiago - Duarte	Artibonite	L'Estère - Saint Marc
La Romana - Samana	Centre	Saut D'Eau - Mirebalais
La Altagracia - Santo Domingo	Ouest	Pointe-à-Raquette - Anse-à-Galets - Delmas - Port-au-Prince - Pétion-Ville - Carrefour - Ganthier - Arcahaie - Petit Goave - Léogane
Independencia - Barahona	Sud	Saint Louis du Sud
Pedernales		