

Key DTM figures in the sites



71 sites



18,055 households*

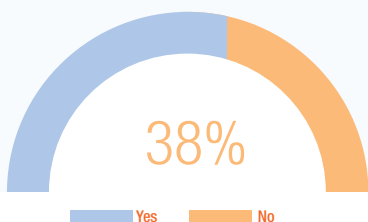


86,729 individuals*

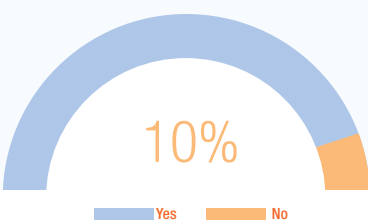


11 migrants arrived from South Africa and settled in 4 sites

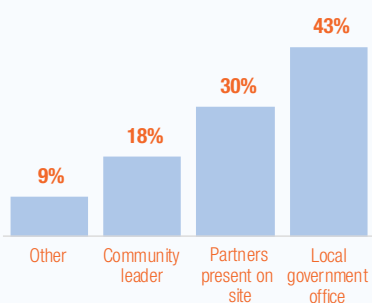
No actions taken on COVID-19 prevention and control in 38% of the sites



No information of the COVID-19 precaution measures in 10% of the sites



Source of information on COVID-19 in the 90% of sites where people have been informed

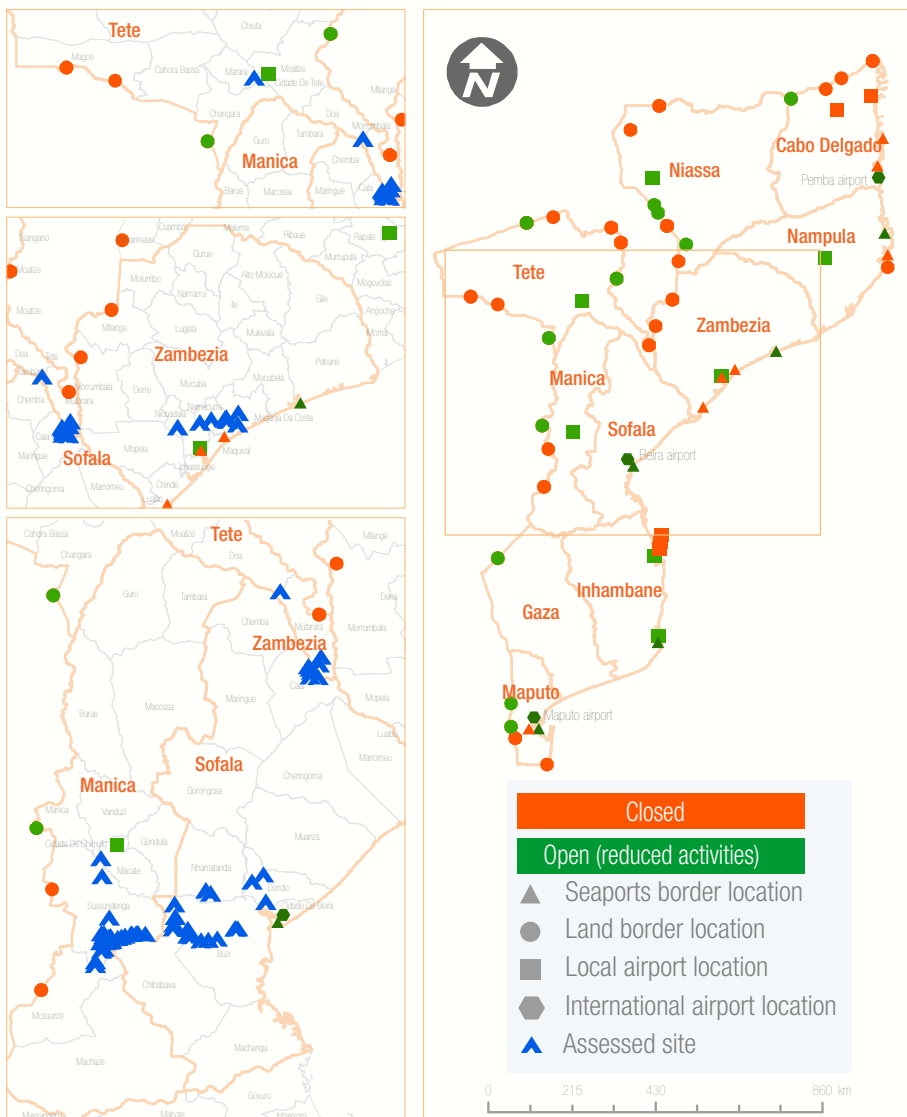


The current outbreak of COVID-19 has resulted in a global pandemic, heightening the risk to vulnerable populations, internally displaced people and people on the move. On 22 March 2020, the Government of Mozambique officially declared the first positive COVID-19 case, ever since, the caseload has increased to [46 as of 24 April 2020](#). Concern about the potential spread of COVID-19 in Mozambique was elevated in late March, when [according](#) to Mozambique's National Migration Service (SENAMI) over 14,000 Mozambican migrants returned from South Africa over the Ressano Garcia border within a span of a few days, as South Africa declared lockdown due to COVID-19., further heightening the risk to vulnerable population especially the internally displaced population.

In response to this pandemic, IOM's Displacement Tracking Matrix (DTM) in collaboration with the Government of Mozambique's National Disaster Management Agency (INGC) conducted an assessment in the resettlement sites from 10 to 19 April 2020, with the sole purpose to inform the government and humanitarian partners on the preparedness and precautionary measures that are available in resettlement sites hosting displaced populations since Idai cyclone. The information gathered will help decision-makers to plan interventions and restrictions as well as recommend health and site preparations measures for outbreak prevention and containment in the resettlement sites in the central region.

In the 71 resettlement sites assessed, four sites (Bandua 2019 and Maximedje sites in Buzi district and Chibue and Muawa sites in Sussudenga district) reported that in the past month, 11 migrant workers from South Africa settled in the sites. Of these four sites, only one site reported medically examining the health condition of the migrants before entry.

PoEs Status and Resettlement Sites in the Central Region of Mozambique



* When compared with previous assessment (MSLA Round 12), a decrease of three per cent (or 500 households) was observed in the overall IDP households figure, this decrease is due to the fear of Covid19 impact on sites, such as the contamination as well as the reduction of services/livelihood opportunities but also likely to work in Machambas. IDPs are expected to be tracked and likely to return on site in a few months.

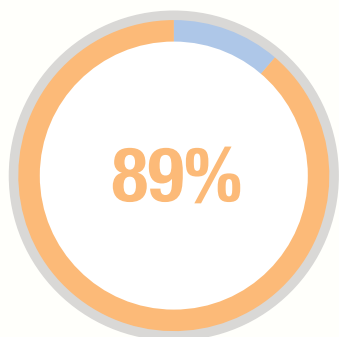
Preparedness

The support of good monitoring and coordination mechanisms on sites are crucial for case management, information and preparedness and response activities, in particular in light of the Covid19 outbreak. A functioning Site Management Agency (SMA) is required. As of the beginning of April and despite the presence of site management mobile teams and referral pathways, 41 per cent of sites (representing 10,728 households in 29 sites), report not having a permanent site management agency on site. On the contrary, 42 sites hosting 7,327 number of households have a permanent SMA structure on site.

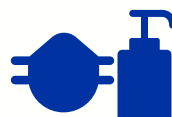
Almost all the resettlement sites (99%) have no temperature measuring device available on site or in the clinic. When asked if basic COVID-19 Personal Protective Equipment (masks, gloves, etc.) available on site, none of the site reported having any kind of PPE.



In the past month, any new hand-washing station with soap and water was built?



Yes



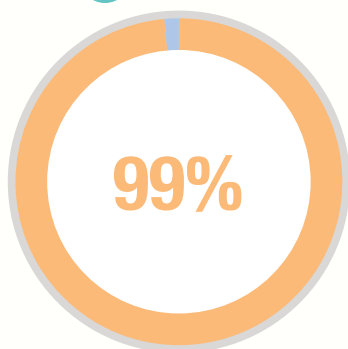
Any of the COVID19 protective equipment available in the site (masks, gloves, etc.)?



No



Is there temperature measuring device available in the site or in the clinic?



Yes



Is there isolation space available in the site?



No

The depiction and use of boundaries, geographic names, and related data shown on maps and included in this report are not warranted to be error free nor do they imply judgment on the legal status of any territory, or any endorsement or acceptance of such boundaries by IOM.



Annex 1: Preparedness Matrix for Resettlement Sites in Manica Province

Province	District	Site name	Were there any actions for COVID-19 prevention and control taken in the site?	Were people living in the site informed of the COVID19 precaution measures?	Were there any awareness sessions held in the site to inform people of the COVID10 precaution measures?	In the past month, any new hand washing station with soap and water was built?	Any of the COVID19 protective equipment available in the site (masks, gloves, etc..)?	Is there temperature measuring device available in the site or in the clinic?	Is there isolation space available in the site?	Total households	Total individuals
Manica	Sussundenga	25 de Setembro	No	Yes	Yes	No	No	No	No	163	1,050
		Bairro da unidade	Yes	Yes	Yes	No	No	No	No	320	1,832
		Chibue	Yes	Yes	Yes	No	No	No	No	153	1,513
		Chibue Mateo	Yes	Yes	Yes	No	No	No	No	98	542
		Chiruca	Yes	Yes	Yes	No	No	No	No	30	137
		Gudza	Yes	Yes	Yes	No	No	No	No	144	864
		Javera	No	No	No	No	No	No	No	30	134
		Machacuari	Yes	Yes	Yes	No	No	No	No	22	107
		Macocoe	Yes	Yes	Yes	No	No	No	No	148	678
		Madibunhana	Yes	Yes	Yes	No	No	No	No	196	774
		Magaro	Yes	Yes	Yes	No	No	No	No	203	1,340
		Magueba	No	Yes	No	No	No	No	No	120	485
		Manhama 1	Yes	Yes	Yes	No	No	No	No	86	428
		Manhama 2	Yes	Yes	Yes	No	No	No	No	263	1,202
		Manhandure	No	Yes	Yes	No	No	No	No	97	359
		Matarara	Yes	Yes	Yes	No	No	No	No	194	830
		Metchisso	No	No	No	No	No	No	No	217	764
		Minas Gerais	No	No	No	No	No	No	No	142	632
		Muawa	Yes	Yes	Yes	No	No	No	No	262	1,310
		Muchai	No	No	No	No	No	No	No	56	243
		Muchambanha	Yes	Yes	Yes	No	No	No	No	56	214
		Mucombe	No	Yes	Yes	No	No	No	No	143	599
		Muoco Chiguendere (Madudo)	No	Yes	Yes	No	No	No	No	72	601
		Mutassa	No	Yes	Yes	No	No	No	No	36	170
		Ngurue	No	Yes	Yes	No	No	No	No	137	583
		Nhamississua	No	Yes	No	No	No	No	No	46	182
		Nhanhembra 1	No	Yes	Yes	No	No	No	No	548	1,409
Nhanhembra 2	No	Yes	Yes	No	No	No	No	235	320		
Tossene Choma	No	Yes	Yes	No	No	No	No	339	2,003		
Zibuia	No	Yes	Yes	No	No	No	No	61	355		
Zichão	Yes	Yes	Yes	No	No	No	No	48	160		
Manica total										4,665	21,820

Annex 2: Preparedness Matrix for Resettlement Sites in Sofala Province

Province	District	Site name	Were there any actions for COVID-19 prevention and control taken in the site?	Were people living in the site informed of the COVID19 precaution measures?	Were there any awareness sessions held in the site to inform people of the COVID10 precaution measures?	In the past month, any new hand washing station with soap and water was built?	Any of the COVID19 protective equipment available in the site (masks, gloves, etc..)?	Is there temperature measuring device available in the site or in the clinic?	Is there isolation space available in the site?	Total households	Total individuals
Sofala	Buzi	Bandua 2019	Yes	Yes	Yes	Yes	No	No	No	860	3,610
		Bandua sede	Yes	Yes	Yes	No	No	No	No	660	3,030
		Begaja	Yes	Yes	Yes	No	No	No	No	210	1,633
		Chingemidji	No	Yes	Yes	No	No	No	No	446	1,592
		Estaquina sede	No	Yes	Yes	No	No	No	No	299	1,492
		Grudja (4 de Outubro/Nhabziconja)	No	Yes	Yes	No	No	No	No	689	1,633
		Inhajou 2019	Yes	Yes	Yes	No	No	No	No	446	2,331
		Maximedje	Yes	Yes	Yes	No	No	No	No	189	935
		Maxiquiri 2	Yes	Yes	Yes	Yes	No	No	No	272	827
		Maxiquiri alto/Maxiquiri 1	No	Yes	Yes	No	No	No	No	1,594	10,528
	Mussocosa	Yes	Yes	Yes	No	No	No	No	42	148	
	Caia	Magagade	Yes	Yes	Yes	No	No	No	No	175	966
		Ndoro	Yes	Yes	Yes	No	No	No	No	200	1,000
		Tchetcha 1	Yes	Yes	Yes	No	No	No	No	218	1,115
		Tchetcha 2	Yes	Yes	Yes	No	No	No	No	184	963
		Nhacuecha	Yes	Yes	Yes	No	No	No	No	215	1,141
	Chibabava	Chicuaxa	Yes	No	No	No	No	No	No	554	2,786
		Geromi	Yes	Yes	Yes	No	No	No	No	383	2,002
		Macarate	No	No	No	No	No	No	No	463	2,315
		Mdhala	No	No	No	No	No	No	No	190	915
		Muconja	No	Yes	No	No	No	No	No	260	1,300
	Dondo	Mandruzi	Yes	Yes	Yes	Yes	No	Yes	No	375	1,855
		Mutua	Yes	Yes	Yes	Yes	No	No	No	618	2,400
		Savane	Yes	Yes	Yes	No	No	No	No	258	681
	Nhamatanda	7 Abril - Cura	Yes	Yes	Yes	Yes	No	No	No	164	809
		Metuchira	Yes	Yes	Yes	Yes	No	No	No	293	2,080
		Ndedja_1	Yes	Yes	Yes	No	No	No	No	480	2,355
	Sofala total									10,737	52,442

[Go back](#)

Annex 3: Preparedness Matrix for Resettlement Sites in Tete and Zambezia Provinces

Province	District	Site name	Were there any actions for COVID-19 prevention and control taken in the site?	Were people living in the site informed of the COVID19 precaution measures?	Were there any awareness sessions held in the site to inform people of the COVID10 precaution measures?	In the past month, any new hand washing station with soap and water was built?	Any of the COVID19 protective equipment available in the site (masks, gloves, etc.)?	Is there temperature measuring device available in the site or in the clinic?	Is there isolation space available in the site?	Total households	Total individuals
Tete	Cidade De Tete	Matundo - unidade Chimbonde	No	Yes	Yes	No	No	No	No	565	2,843
	Mutarara	Nkganzo	Yes	Yes	Yes	No	No	No	No	63	325
		Panducani	Yes	Yes	Yes	Yes	No	No	No	80	408
Tete total										708	3,576
Zambezia	Maganja Da Costa	Landinho	No	Yes	No	No	No	No	No	300	1,500
		Mussaia	Yes	Yes	Yes	No	No	No	No	370	1,850
		Parreirão	No	Yes	No	No	No	No	No	410	2,050
	Namacurra	Brigodo	Yes	Yes	Yes	No	No	No	No	138	262
		Gogodane	No	Yes	No	No	No	No	No	42	210
		Mucoa	Yes	Yes	Yes	No	No	No	No	35	180
		Munguissa	Yes	Yes	Yes	No	No	No	No	24	52
		Ronda	Yes	Yes	Yes	Yes	No	No	No	80	244
	Nicoadala	Digudiua	Yes	Yes	No	No	No	No	No	193	778
		Namitangurini	Yes	Yes	Yes	No	No	No	No	353	1,765
Zambezia total										1,945	8,891
Grand Total										18,055	86,729

[Go back](#)