

# DISPLACEMENT TRACKING MATRIX

## EMERGENCY TRACKING

### MOSUL OPERATIONS DATA SNAPSHOT: 16 MAY 2017

The Emergency Tracking (ET) system is a crisis-based tool that aims at tracking sudden displacement or return movements triggered by specific crises. The ET figures reported on this portal are not cumulative of the all persons affected by the Mosul crisis thus

far, rather the ET update provides only a snapshot of the current displacement situation for the indicated date. The data and information reported on this page are related solely to the displacement caused by the Mosul operations which started on 17 October 2016. IOM IRAQ



IOM IRAQ

#### TOTAL NUMBER OF IDPS CURRENTLY DISPLACED



**62,499**  
IDP FAMILIES

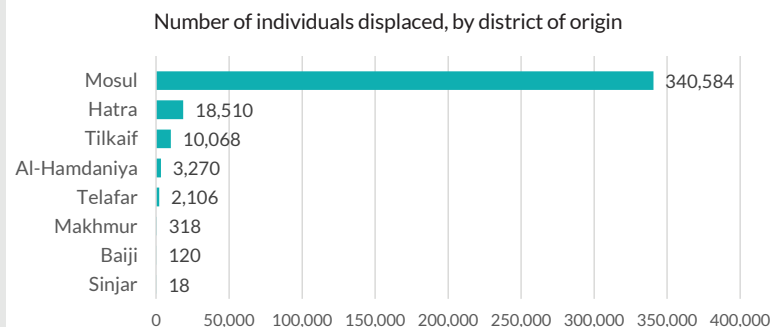


**374,994\***  
IDP INDIVIDUALS

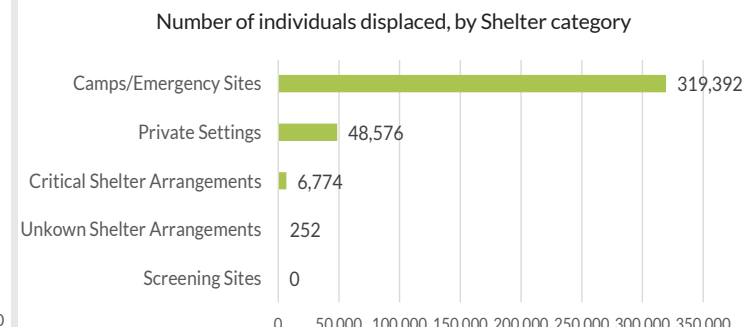
#### WHERE ARE PEOPLE DISPLACED TO?

Governorate and District of displacement	IDP individuals	%
Falluja	444	0%
Ramadi	768	0%
<b>Total Anbar Governorate</b>	<b>1,212</b>	<b>0%</b>
Al-Mahawil	36	0%
Al-Musayab	18	0%
Hashimiya	18	0%
Hilla	126	0%
<b>Total Babylon Governorate</b>	<b>198</b>	<b>0%</b>
Abu Ghraib	426	0%
Adhamia	5,538	1%
Al Resafa	2,550	1%
Khadimia	1,026	0%
Karkh	6,774	2%
Mada'in	48	0%
Mahmoudiya	30	0%
Thawra2	228	0%
<b>Total Baghdad Governorate</b>	<b>16,620</b>	<b>4%</b>
Al-Khalis	120	0%
Ba'quba	150	0%
<b>Total Diyala Governorate</b>	<b>270</b>	<b>0%</b>
Erbil	12	0%
Makhmur	462	0%
<b>Total Erbil Governorate</b>	<b>474</b>	<b>0%</b>
Akre	48	0%
Al Hamdaniya	90,258	24%
Al-Shikhan	13,614	4%
Hatra	1,440	0%
Mosul	239,790	64%
Telafar	282	0%
Tilkaif	4,998	1%
<b>Total Ninewa Governorate</b>	<b>350,430</b>	<b>93%</b>
Diwaniya	18	0%
<b>Total Qadissiya Governorate</b>	<b>18</b>	<b>0%</b>
Al Daur	306	0%
Al Shirqat	2,574	1%
Samarra	1,284	0%
Tikrit	1,434	0%
<b>Total Salah al-Din Governorate</b>	<b>5,598</b>	<b>1%</b>
Kalar	30	0%
Sulaymaniyah	42	0%
<b>Total Sulaymaniyah Governorate</b>	<b>72</b>	<b>0%</b>
Al-Azezia	24	0%
Al-Hai	12	0%
Al-Na'maniya	18	0%
Al-Suwaira	18	0%
Kut	30	0%
<b>Total Wassit Governorate</b>	<b>102</b>	<b>0%</b>
<b>Total</b>	<b>374,994</b>	<b>100%</b>

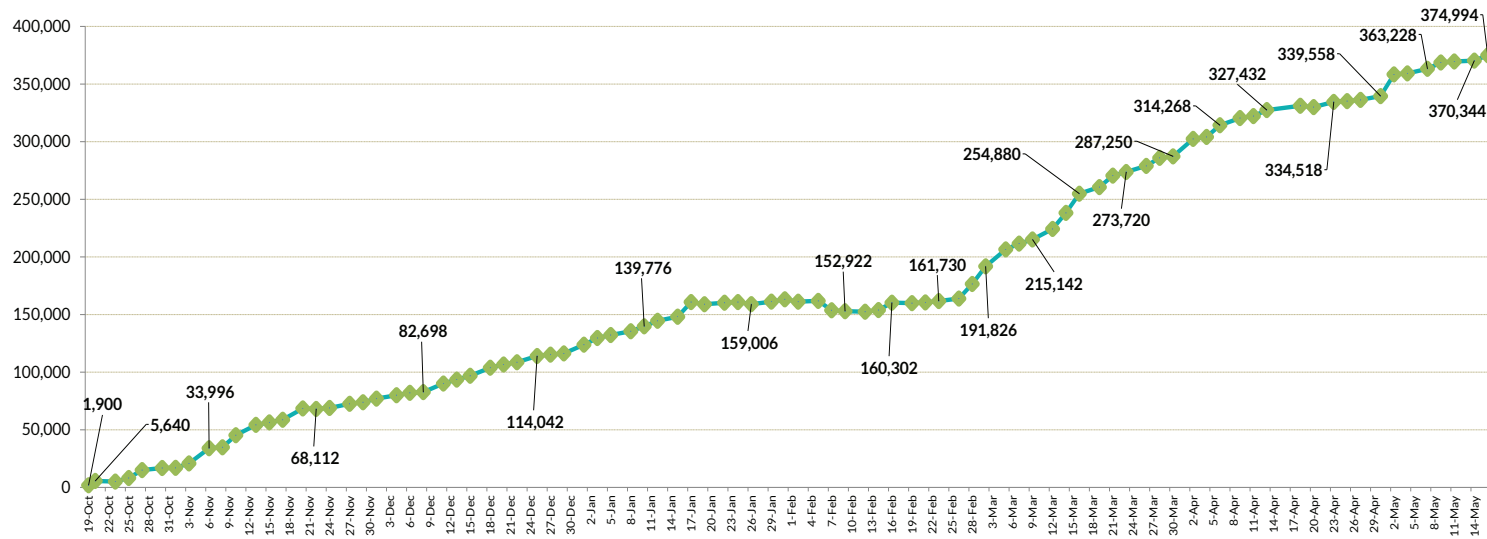
#### WHERE ARE PEOPLE COMING FROM?



#### WHERE ARE PEOPLE STAYING?



#### NUMBER OF DISPLACED INDIVIDUALS IDENTIFIED BY EMERGENCY TRACKING SINCE 17 OCTOBER



#### As of May 15:

- Updated figures about Hammam al-Aliel 1 camp and the recently opened Hammam al-Aliel 2 camp have been added;
- Haj Ali camp reported an overall decrease of approximately 273 IDP families;
- Returns have been recorded from Nargizlia 1 and 2 camps to Markaz Mosul;
- Ongoing field visits allowed to identify IDP and returnee families across different locations in Ninewa, particularly in Markaz Tilkaif and Baashiqa sub-districts.

\*Emergency tracking numbers are not cumulative. They reflect a snapshot of displacement on the day of reporting. The number of individuals is calculated by multiplying the number of identified families by six, which is the average size of an Iraqi family.

The IOM Iraq Displacement Tracking Matrix (DTM) is the standard data source being used in Iraq to guide the humanitarian response. Emergency tracking for the Mosul operations began identifying people displaced resulting from military actions that began on 17 October.

Find more information at the Mosul Data Portal: <http://iraqdtm.iom.int/EmergencyTracking.aspx>