



DISPLACEMENT TRACKING MATRIX

MOSUL CORRIDOR EMERGENCY DISPLACEMENT ANALYSIS TRACKING

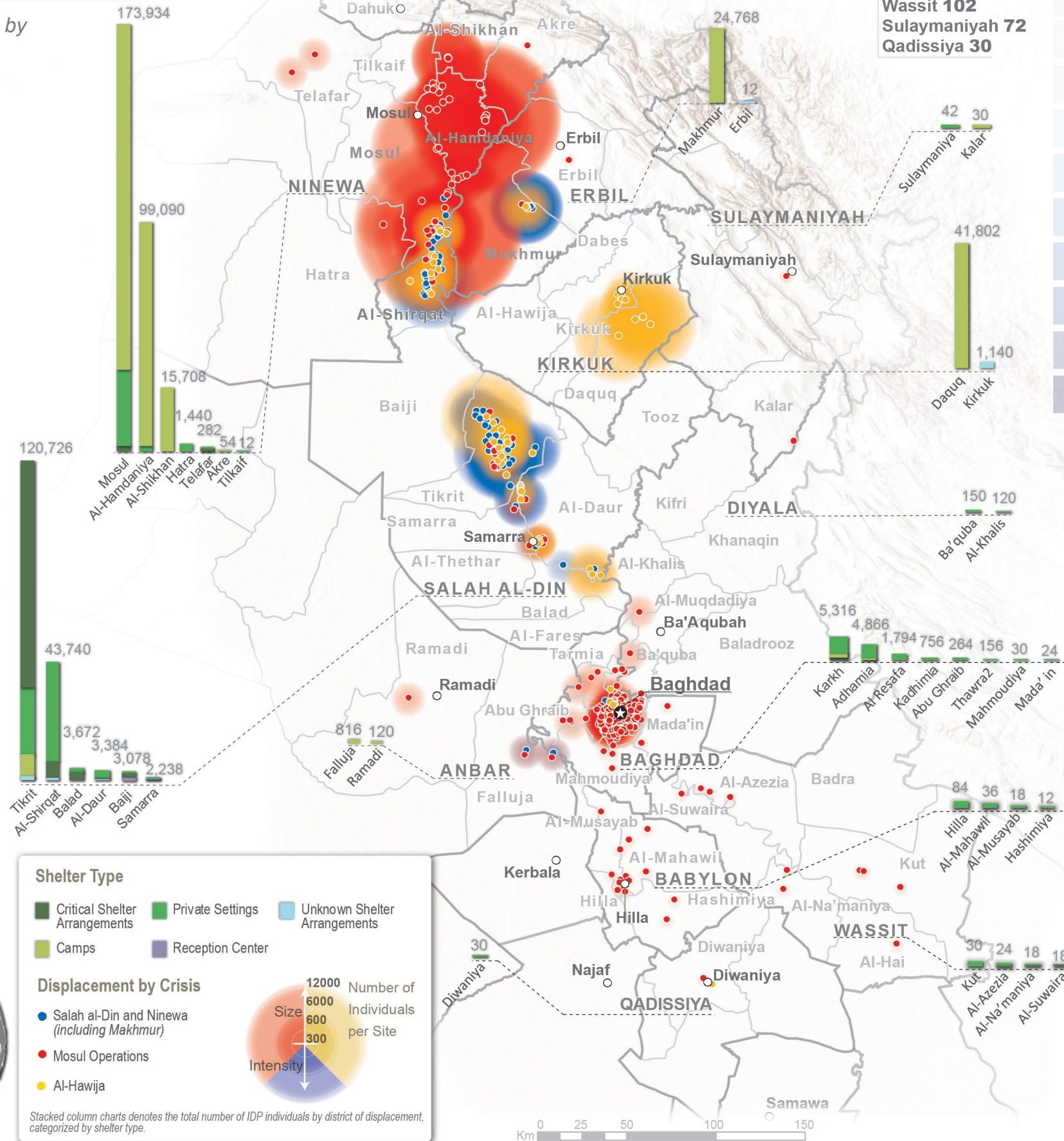
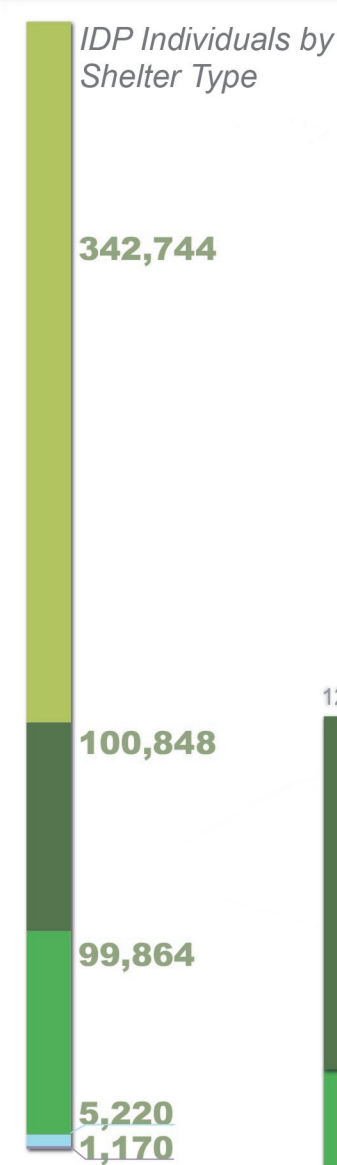
The Emergency Tracking (ET) system tool is aimed at tracking sudden population displacements or return movements triggered by specific crises. The ET figures are not cumulative, rather they provide a snapshot of the population currently displaced on the indicated date. This dashboard merges three ET datasets: **1) Salah al-Din and Ninewa ET** covers the displacement caused by the military operations in Shirqat and Baiji districts (Salah al-Din governorate), and Qayara sub-district (Ninewa governorate) since mid-June 2016; **2) Hawija ET** covers the displacement due to the clashes in Hawija district (Kirkuk governorate) since August 2016; **3) Mosul Operations ET** covers the displacement caused by military operations since 17 October 2016. The dashboard includes also the displacement caused by the military operations in Makhmur district at the end of March 2016.

as of 03 APR 2017

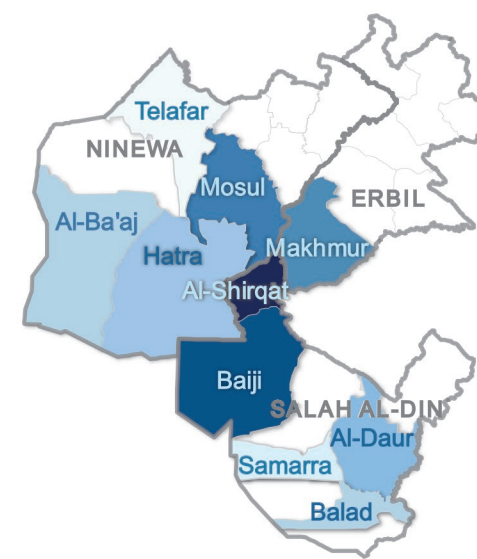
91,641 IDP Families
549,846 Individuals¹

290,520 Ninewa
176,838 Salah al-Din
24,780 Erbil
13,206 Baghdad
936 Anbar
270 Diyala
150 Babylon
102 Wassit
72 Sulaymaniyah
30 Qadissiya

154,086 IDP individuals by District of Origin - Salah al-Din and Ninewa*



216	Telafar
222	Samarra
240	Al-Ba'aj
240	Balad
1,662	Hatra
2,076	Al-Daur
10,092	Makhmur
12,684	Mosul
32,946	Baiji
93,708	Al-Shirqat



*Including Makhmur IDPs

302,430 IDP individuals by District of Origin - Mosul Operations

18	Sinjar
120	Baiji
318	Makhmur
1,812	Telafar
2,994	Al-Hamdaniya
10,674	Tilkaif
18,546	Hatra
267,948	Mosul



93,330 IDP individuals by District of Origin - Al-Hawija



Shelter Type

- Critical Shelter Arrangements
- Private Settings
- Unknown Shelter Arrangements
- Camps
- Reception Center

Displacement by Crisis

- Salah al-Din and Ninewa (including Makhmur)
- Mosul Operations
- Al-Hawija

Number of Individuals per Site

- 12000
- 6000
- 600
- 300

Intensity

Stacked column charts denotes the total number of IDP individuals by district of displacement, categorized by shelter type.