



EMERGENCY TRACKING TOOL (ETT)

DTM Emergency Tracking Tool (ETT) is deployed to track and provide up-to-date information on sudden displacement and other population movements

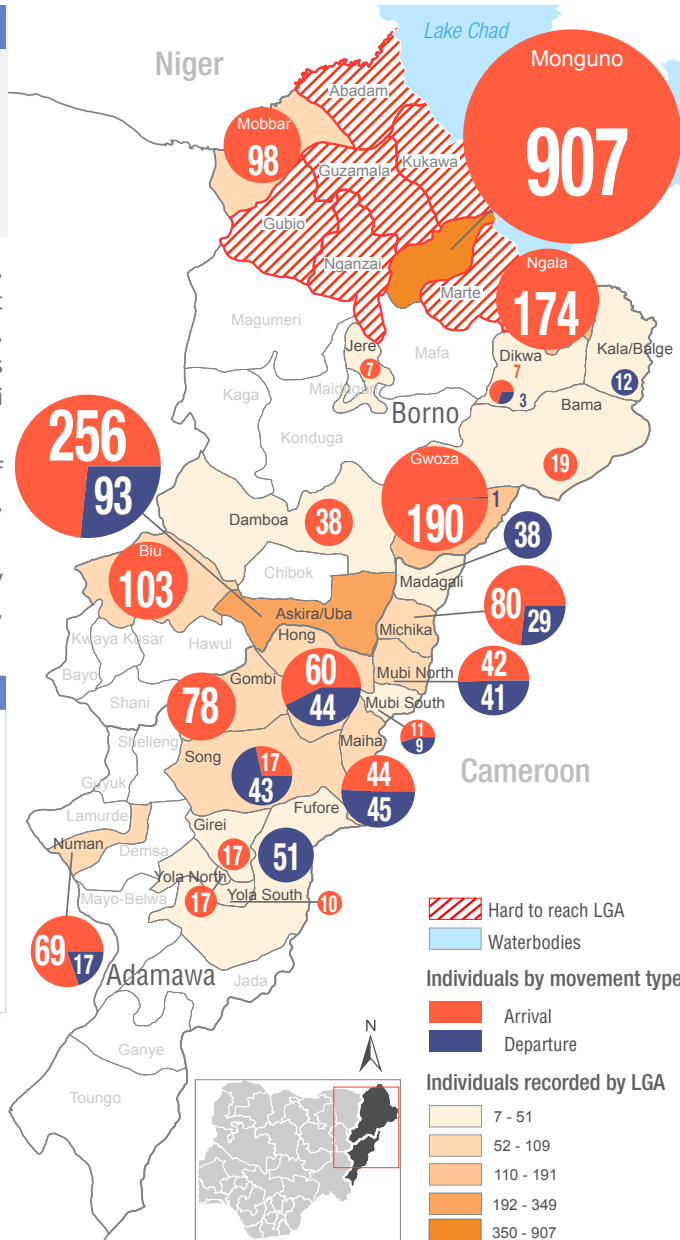
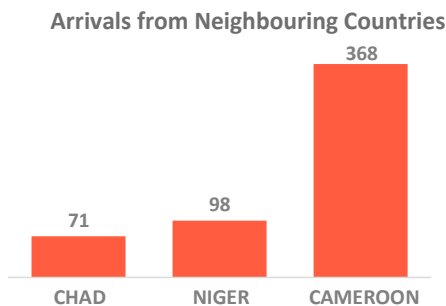
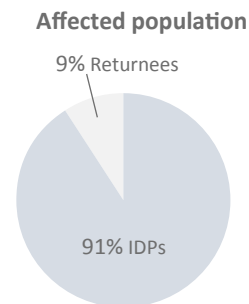
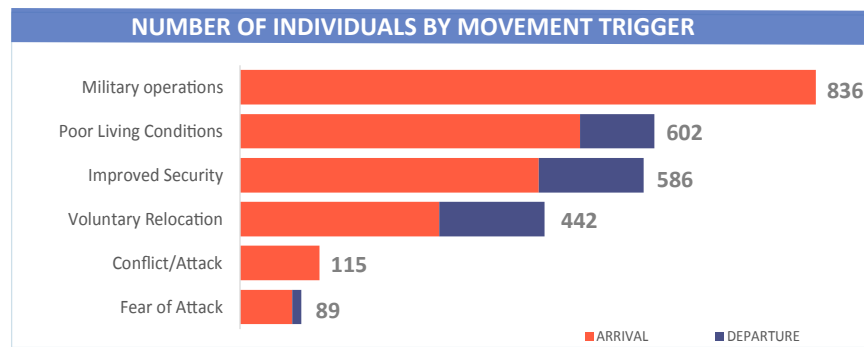
ETT Report: No. 163 | 16 - 22 March 2020

MOVEMENTS	NEW ARRIVAL SCREENING BY NUTRITION PARTNERS
<p>Arrivals: 2,244 individuals</p> <p>Departures: 426 individuals</p>	<p>129 Children (6-59 months) screened for malnutrition</p> <p>MUAC category of screened children</p> <p>Green: 121 Yellow: 6 Red: 2</p>

During 16 - 22 March 2020, a total of 2,670 movements were recorded, composed of 2,244 arrivals and 426 departures. Arrivals were recorded at locations in Askira/Uba, Bama, Biu, Damboa, Dikwa, Gwoza, Jere, Mobbar, Monguno and Ngala Local Government Areas (LGAs) of Borno State. Arrivals were also recorded in Girei, Gombi, Hong, Maiha, Michika, Mubi North, Mubi South, Numan, Song, Yola North and Yola South LGAs of Adamawa State.

Departures were recorded in Askira/Uba, Dikwa, Gwoza and Kala/Balge LGAs of Borno State. Departures were also recorded in Fufore, Hong, Madagali, Maiha, Michika, Mubi North, Mubi South, Numan and Song LGAs of Adamawa State.

ETT assessments identified the following movement triggers: military operations (31%), poor living conditions (23%), improved security (22%), voluntary relocation (17%), conflict/attack (4%) and fear of attack (3%).



* Movements in Kala/Balge were captured by ETT outreach staff in the LGA

SUMMARY OF MAJOR MOVEMENTS

Monguno: 907 arrivals were recorded in Monguno LGA of Borno State. The arrivals include 71 from Chad, 726 from Kukawa ward and 110 from Baga ward of Kukawa LGA. 92% of the new arrivals reported to have relocated due to military operations while 8% were reportedly voluntarily.

Askira/Uba: 256 arrivals and 93 departures were recorded in Askira/Uba LGA of Borno State. The arrivals include 168 from Uba ward and 45 from Uda/Uvu ward. Other arrivals include 33 from Mubi South LGA of Adamawa State and 10 from Maiduguri metropolitan council. The 93 departures were from Ngulde ward. 97% of the new arrivals reported to have relocated due to improved security while 3% relocated voluntarily.

Gwoza: 190 arrivals and 1 departure were recorded in Gwoza LGA of Borno State. The arrivals include 14 from Jalingo LGA of Taraba State, 5 from Kumbotso LGA of Kano State and 6 from Gamawa LGA of Bauchi State. 8 from Gombi South, 7 from Michika, 4 from Yola North and 3 from Song LGAs of Adamawa State. Other arrivals include 93 from Mora, 36 from Kolfata and 14 from Minawao of Cameroon. The departure was from Pulka/Bokko ward. 82% of the new arrivals reported to have relocated due to poor living conditions while 18% relocated voluntarily. The departure was voluntary.

Ngala: 174 arrivals were recorded in Ngala LGA of Borno State. The arrivals include 67 from Maroua, 63 from Fotokol and 44 from Makaya of Cameroon. The arrivals were all due to poor living conditions.

IOM's Emergency Tracking Tool (ETT) is deployed in Nigeria's northeastern states. Only Local Government Areas (LGAs) in which the IDP population changed since the latest DTM round of assessments are represented in this report. The data has been collected by DTM staff deployed at the locations listed and cross-checked with the partners present on the ground.

NEW ARRIVAL MALNUTRITION SCREENING SUMMARY (CHILDREN 6-59 MONTHS)

An exhaustive nutrition screening using monitoring of symptoms of acute malnutrition mid upper arm circumference (MUAC) and Oedema was conducted by Nutrition Sector partners for 129 children of 6-59 months. Of the 129 children screened, the MUAC reading was: 2 children (from an accessible area) in the Red category, 6 in the Yellow category and 121 measured in the Green category. No cases of Oedema were reported in the 4 LGAs that reports were received from.

The results also include 120 children from neighbouring Cameroon, Chad and Republic of Niger. Of these arrivals, 40 children moved to Gwoza, 28 to Mobbar and 52 to Ngala; 2 of the 120 arrivals were screened into the Red category, 112 in the Green category and 6 in the Yellow category. All children found with acute malnutrition have been admitted for treatment.

LGA	MUAC Categories						Total
	Green ($\geq 12.5\text{cm}$)		Yellow (11.5 cm - 12.5cm)		Red ($< 11.5\text{cm}$)		
	Inaccessible	Accessible	Inaccessible	Accessible	Inaccessible	Accessible	
Bama	0	1	0	0	0	0	1
Gwoza	0	46	0	2	0	0	48
Mobbar	0	25	0	3	0	0	28
Ngala	0	49	0	1	0	2	52
Total	0	121	0	6	0	2	129

■ Nourished

■ Moderate Acute Malnutrition (MAM)

■ Severe Acute Malnutrition (SAM)

Please note, the data presented are not surveillance results and should be interpreted with caution.

Table 1. Details of movements by locations of assessment and locations of arrival / departure - only movements with at least 17 persons are listed below

Tracking Location			Movement Location			ARRIVAL	DEPARTURE	Grand Total			
STATE	LGA	WARD	STATE2	LGA2	WARD2						
ADAMAWA	FUFORE	FUFORE	ADAMAWA	GOMBI	GOMBI NORTH	-	25	25			
	GIREI	GIREI I	ADAMAWA	DEMSA	KPASHAM	17	-	17			
	GOMBI	GARKIDA	ADAMAWA	MICHIKA	MICHIKA I	32	-	32			
				YOLA SOUTH	NAMTARI	21	-	21			
	HONG	HONG	ADAMAWA	FUFORE	FUFORE	25	-	25			
				HONG	GARAHA	31	-	31			
				MICHIKA	BANGSHIKA	-	19	19			
				MUBI NORTH	MINKISI/ WURO NGIKI	-	22	22			
	MADAGALI	MADAGALI	ADAMAWA	MUBI NORTH	YELWA	24	-	24			
				MUBI NORTH	YELWA	-	25	25			
				KONKOL	BORNO	GWOZA	GWOZA WAKANE / BULABULIN	-	18	18	
				SORAU 'B'	CAMEROON	MAYO-TSANAGA	MINAWAO	44	-	44	
				MICHIKA I	ADAMAWA	HONG	UBA	22	-	22	
				MICHICA	TUMBARA / NGABILI	ADAMAWA	SONG	SONG WAJE	-	29	29
							GOMBI	BOGA/DINGAI	32	-	32
				MUBI NORTH	MUBI NORTH	ADAMAWA	MADAGALI	GULAK	-	17	17
							HONG	HONG	-	24	24
MADAGALI							DUHU/ SHUWA	25	-	25	
NUMAN	NUMAN	ADAMAWA	LAMURDE	WADUKU	61	-	61				
					61	-	61				
SONG	SONG WAJE	ADAMAWA	MADAGALI	K/WUROGAYANDI	17	-	17				
					K/WURONGAYANDI	-	17	17			
BORNO	ASKIRA/UBA	ASKIRA/UBA	BORNO	ASKIRA/UBA	UBA	72	-	72			
					UDA / UVU	45	-	45			
					GARKIDA	-	93	93			
					LAMURDE	33	-	33			
	BIU	BIU	BORNO	ASKIRA/UBA	NGULDE	96	-	96			
						103	-	103			
	GWOZA	GWOZA	CAMEROON	MAYO-SAVA	KOLOFATA	36	-	36			
					MORA	93	-	93			
	MOBBAR	MOBBAR	R.NIGER	DIFFA	CHETIMARI	98	-	98			
	MONGUNO	MONGUNO	BORNO	KUKAWA	BAGA	110	-	110			
					KUKAWA	726	-	726			
					CHAD	71	-	71			
	NGALA	NGALA WARD	CAMEROON	LOGONE-ET-CHARI	FOTOKOL	63	-	63			
MAKARY					44	-	44				
MAROUA					67	-	67				

The depiction and use of boundaries, geographic names, and related data shown on maps and included in this report are not warranted to be error free nor do they imply judgment on the legal status of any territory, or any endorsement or acceptance of such boundaries by IOM. MUAC data is provided by UNICEF

For more information or to report an alert, please contact:

Henry Kwenin, DTM Project Coordinator: hkwenin@iom.int | +234 903 8852 524

David Bercasio, Emergency Coordinator: dbercasio@iom.int | +234 907 5070 001

DTM information products: <http://nigeria.iom.int/dtm>

