



EMERGENCY TRACKING TOOL (ETT)

DTM Emergency Tracking Tool (ETT) is deployed to track and provide up-to-date information on sudden displacement and other population movements

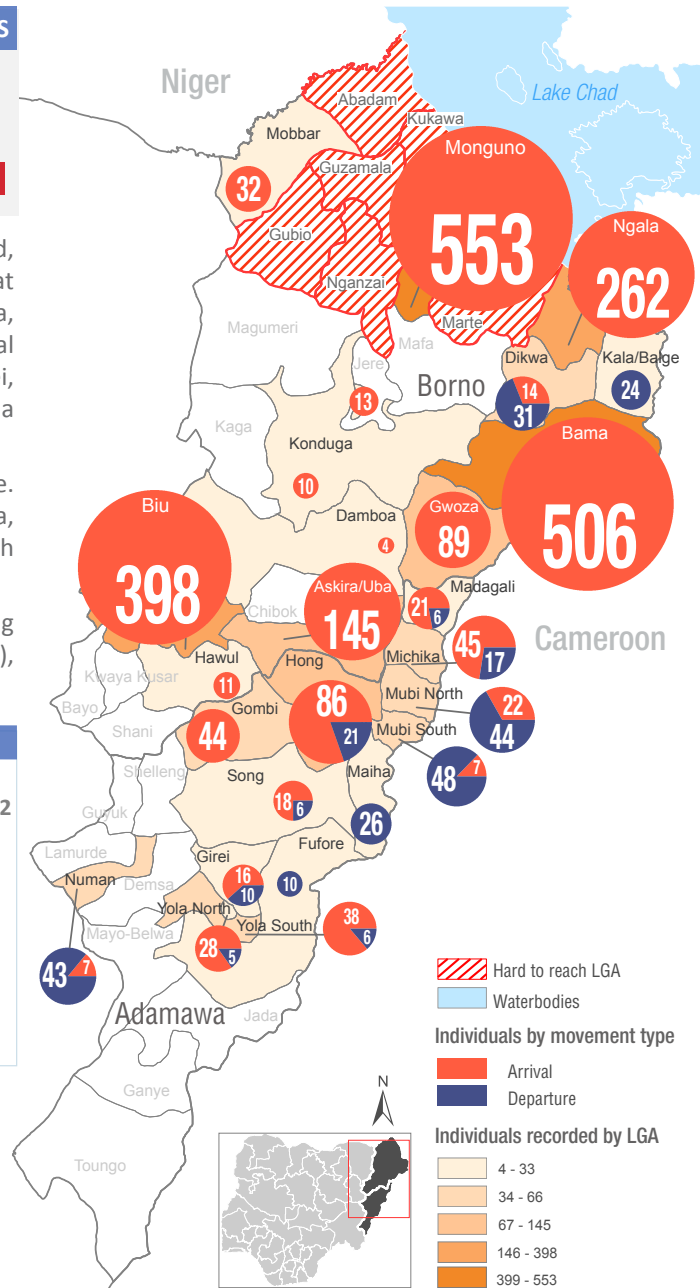
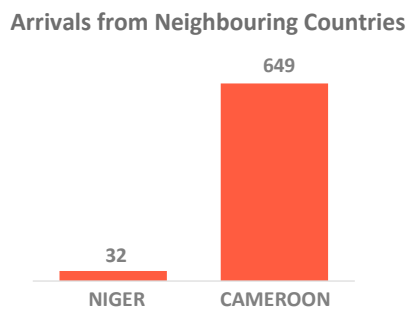
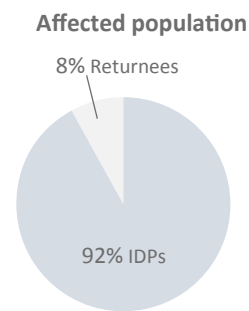
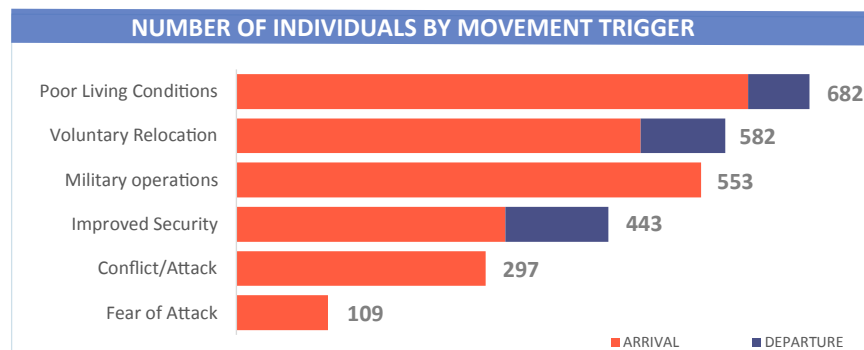
ETT Report: No. 162 | 9 - 15 March 2020

MOVEMENTS	NEW ARRIVAL SCREENING BY NUTRITION PARTNERS
<p>Arrivals: 2,369 individuals</p> <p>Departures: 297 individuals</p>	<p>234 Children (6-59 months) screened for malnutrition</p> <p>MUAC category of screened children</p> <p>Green: 215 Yellow: 12 Red: 7</p>

During 9 - 15 March 2020, a total of 2,666 movements were recorded, composed of 2,369 arrivals and 297 departures. Arrivals were recorded at locations in Maiduguri Metropolitan Council, Askira/Uba, Bama, Biu, Damboa, Dikwa, Gwoza, Hawul, Konduga, Mobbar, Monguno and Ngala Local Government Areas (LGAs) of Borno State. Arrivals were also recorded in Girei, Gombi, Hong, Madagali, Michika, Mubi North, Mubi South, Numan, Song, Yola North and Yola South LGAs of Adamawa State.

Departures were recorded in Dikwa and Kala/Balge LGAs of Borno State. Departures were also recorded in Fufore, Girei, Hong, Madagali, Maiha, Michika, Mubi North, Mubi South, Numan, Song, Yola North and Yola South LGAs of Adamawa State.

ETT assessments identified the following movement triggers: poor living conditions (26%), voluntary relocation (22%), military operations (21%), improved security (17%), conflict/attack (11%) and fear of attack (4%).



* Movements in Kala/Balge were captured by ETT outreach staff in the LGA

SUMMARY OF MAJOR MOVEMENTS

Monguno: 553 arrivals were recorded in Monguno LGA of Borno State. The 553 arrivals were from Kukawa ward of Kukawa LGA. The arrivals were all due to military operations.

Bama: 506 arrivals were recorded in Bama LGA of Borno State. The arrivals include 27 from 123 from Abbaram ward and 36 from Darajamal ward and were tracked in Shehuri/Husari/Mairi ward. Other arrivals include 180 from Mora and 167 from Kolofata of Cameroon. 81% of the new arrivals reported to have relocated due to poor living conditions while 23% relocated voluntarily.

Biu: 398 arrivals were recorded in Biu LGA of Borno State. The arrivals include 297 from Sabon Ngulde ward of Askira/Uba LGA, 57 from Ajigin ward and 44 from Sabon Gari ward of Damboa LGA. 75% of the new arrivals reported to have relocated due to the ongoing conflict/attack while 25% relocated due to fear of attack.

Ngala: 262 arrivals were recorded in Ngala LGA of Borno State. The arrivals include 212 from Fotokol and 50 from Maroua of Cameroon. 60% of the new arrivals relocated due to poor living conditions while 40% relocated voluntarily.

NEW ARRIVAL MALNUTRITION SCREENING SUMMARY (CHILDREN 6-59 MONTHS)

An exhaustive nutrition screening using monitoring of symptoms of acute malnutrition mid upper arm circumference (MUAC) and Oedema was conducted by Nutrition Sector partners for 234 children of 6-59 months. Of the 234 children screened, the MUAC reading was: 7 children (3 from inaccessible and 4 from an accessible area) in the Red category, 12 in the Yellow category and 215 measured in the Green category. No cases of Oedema were reported in the 4 LGAs that reports were received from.

The results also include 152 children from neighbouring Cameroon and Republic of Niger. Of these arrivals, 91 children moved to Bama, 7 to Gwoza, 11 to Mobbar and 43 to Ngala); 2 of the 152 arrivals were screened into the Red category, 141 in the Green category and 9 in the Yellow category. All children found with acute malnutrition have been admitted for treatment.

LGA	MUAC Categories						Total
	Green ($\geq 12.5\text{cm}$)		Yellow (11.5 cm - 12.5cm)		Red (<11.5cm)		
	Inaccessible	Accessible	Inaccessible	Accessible	Inaccessible	Accessible	
Bama	33	97	1	2	3	4	140
Gwoza	4	19	0	0	0	0	23
Mobbar	0	8	0	3	0	0	11
Ngala	14	40	2	4	0	0	60
Total	51	164	3	9	3	4	234

■ Nourished

■ Moderate Acute Malnutrition (MAM)

■ Severe Acute Malnutrition (SAM)

Please note, the data presented are not surveillance results and should be interpreted with caution.

Table 1. Details of movements by locations of assessment and locations of arrival / departure - only movements with at least 15 persons are listed below

STATE	Tracking Location		Movement Location			ARRIVAL	DEPARTURE	Grand Total				
	LGA	WARD	STATE2	LGA2	WARD2							
ADAMAWA	GIREI	GIREI I	ADAMAWA	FUFORE	PARIYA	16	-	16				
	GOMBI	GOMBI NORTH	ADAMAWA	SONG	DUMNE	18	-	18				
	HONG	ANGUWAN SARKI	ADAMAWA	HONG	GARAHA	26	-	26				
					THILBANG	44	-	44				
					UBA	16	-	16				
	HONG	HONG	ADAMAWA	HONG	SHANGUI	-	21	21				
					MAIHA	MAYO NGULI	ADAMAWA	MAIHA	MAIHA GARI	-	16	16
					MICHIKA	MICHIKA I	ADAMAWA	GOMBI	GUYAKU	17	-	17
	MUBI NORTH	VI-BOKA	ADAMAWA	MUBI NORTH	MUJULU	19	-	19				
					DIGIL	ADAMAWA	HONG	KWARHI	22	-	22	
MUBI SOUTH	MIJILU	ADAMAWA	MUBI SOUTH	MICHIKA	-	19	19					
				LAMURDE	BORNO	ASKIRA / UBA	CHUL / RUMIRGO	-	37	37		
NUMAN	GAMADIO	ADAMAWA	NUMAN	BOLKI	-	19	19					
BORNO	ASKIRA / UBA	ASKIRA EAST	ADAMAWA	GIREI	SANGERE	18	-	18				
		CHULL/RUMIRGO	BORNO	ASKIRA / UBA	UVU/UBA	51	-	51				
	BAMA	BUDUWA / BULA CHIRABE	CAMEROON	MAYO-SAVA	WAMDEO / GIWI	58	-	58				
					KOLOFATA	41	-	41				
	BAMA	SHEHURI / HAUSARI / MAIRI	BORNO	BAMA	MORA	55	-	55				
					ABBARAM	123	-	123				
					DARAJAMAL	36	-	36				
					KOLOFATA	63	-	63				
					KOLOFATA	63	-	63				
	BIU	DUGJI	BORNO	MAYO-SAVA	MORA	125	-	125				
					ASKIRA / UBA	SABON NGULDE	297	-	297			
					DAMBOA	AJIGN	57	-	57			
	DIKWA	DIKWA	BORNO	BAMA	SABON GARI	44	-	44				
					SHEHURI / HAUSARI / MAIRI	-	31	31				
	GWOZA	GWOZA WAKANE / BULABULIN	ADAMAWA	MUBI NORTH	KOLORE	17	-	17				
		PULKA/BOKKO	BORNO	BAMA	DARAJAMAL	15	-	15				
KALA / BALGE	RANN	BORNO	NGALA	NGALA	-	24	24					
MOBBAR	DAMASAK	REPUBLIC OF NIGER	DIFFA	CHETIMARI	20	-	20					
MONGUNO	MONGUNO	BORNO	KUKAWA	KUKAWA	553	-	553					
NGALA	NGALA WARD	CAMEROON	LOGONE-ET-CHARI	FOTOKOL	212	-	212					
			MAROUA	MULTAM	50	-	50					

The depiction and use of boundaries, geographic names, and related data shown on maps and included in this report are not warranted to be error free nor do they imply judgment on the legal status of any territory, or any endorsement or acceptance of such boundaries by IOM. MUAC data is provided by UNICEF

For more information or to report an alert, please contact:

Henry Kwenin, DTM Project Coordinator: hkwenin@iom.int | +234 903 8852 524

Dave Bercasio, Emergency Coordinator: dbercasio@iom.int | +234 907 5070 001

DTM information products: <http://nigeria.iom.int/dtm>

