



# DISPLACEMENT TRACKING MATRIX

## MOSUL CORRIDOR EMERGENCY DISPLACEMENT ANALYSIS TRACKING

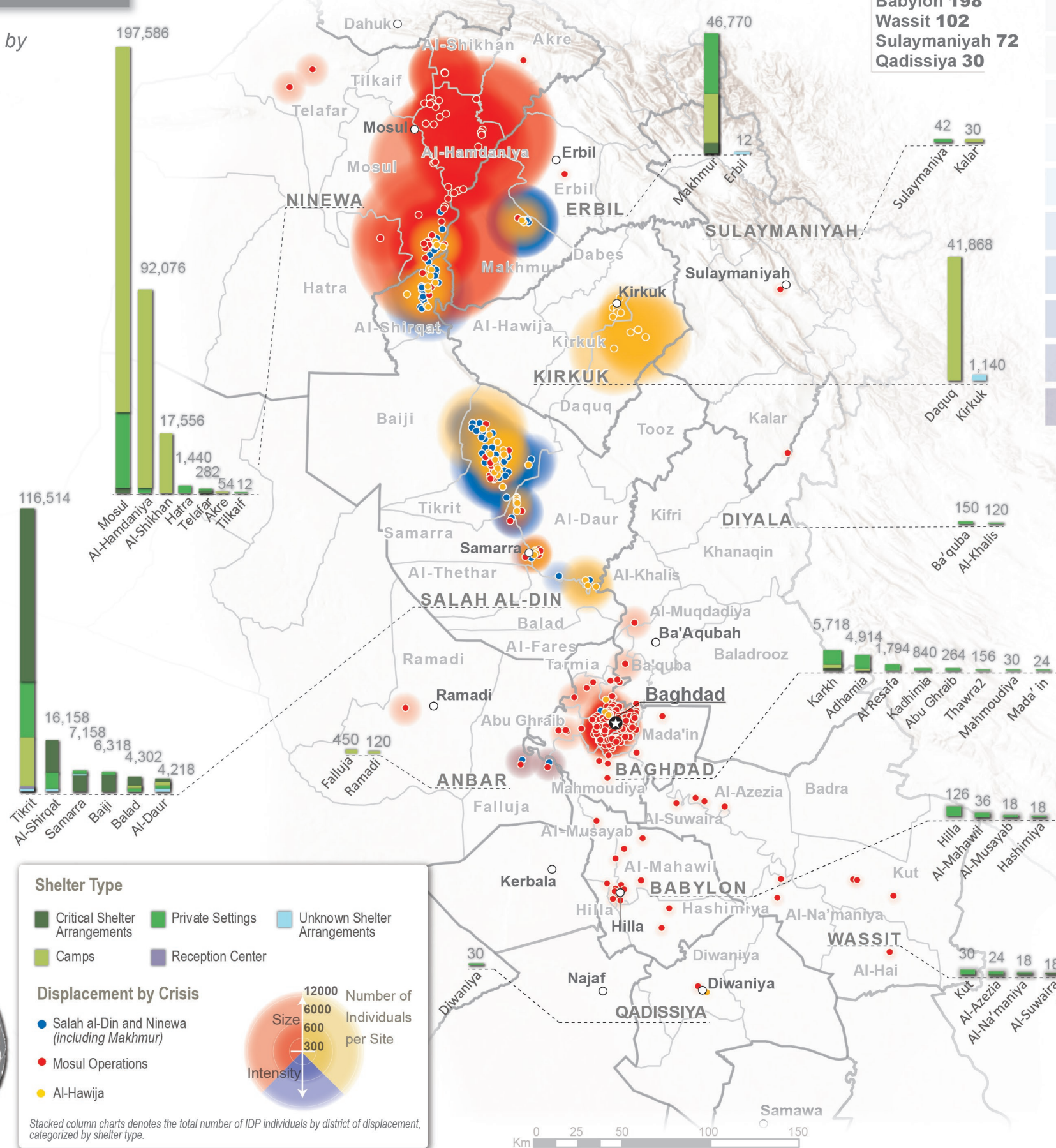
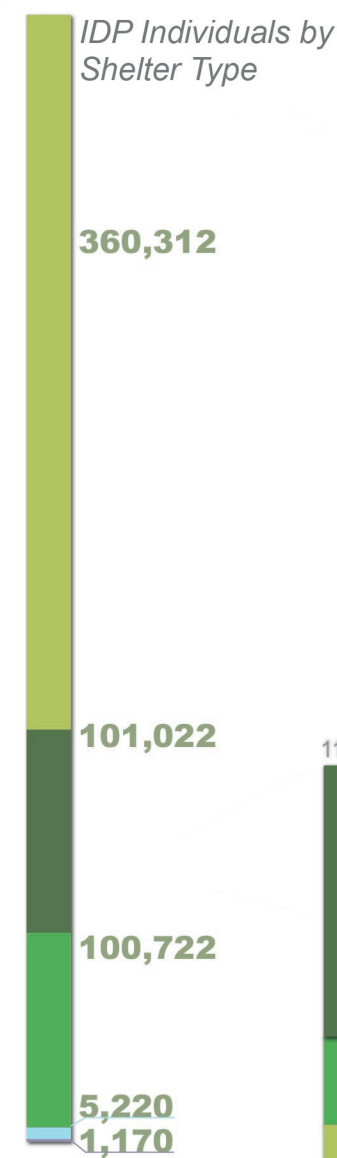
The Emergency Tracking (ET) system tool is aimed at tracking sudden population displacements or return movements triggered by specific crises. The ET figures are not cumulative, rather they provide a snapshot of the population currently displaced on the indicated date. This dashboard merges three ET datasets: **1) Salah al-Din and Ninewa ET** covers the displacement caused by the military operations in Shirqat and Baiji districts (Salah al-Din governorate), and Qayara sub-district (Ninewa governorate) since mid-June 2016; **2) Hawija ET** covers the displacement due to the clashes in Hawija district (Kirkuk governorate) since August 2016; **3) Mosul Operations ET** covers the displacement caused by military operations since 17 October 2016. The dashboard includes also the displacement caused by the military operations in Makhmur district at the end of March 2016.

as of 10 APR 2017

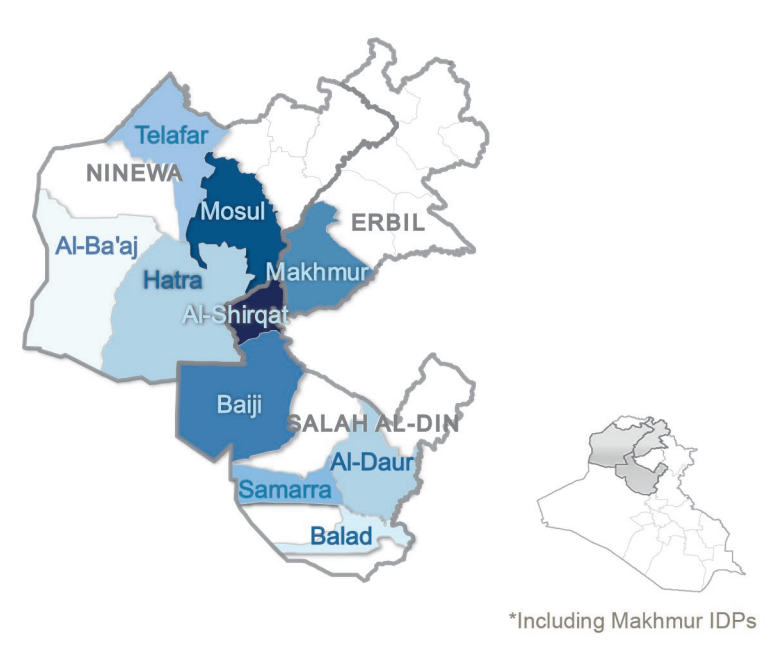
**94,741 IDP Families**  
**568,446 Individuals<sup>1</sup>**

**Ninewa 309,006** **Salah al-Din 154,668** **Baghdad 13,740**  
**Erbil 46,782** **Kirkuk 43,008**

**154,188 IDP individuals by District of Origin - Salah al-Din and Ninewa\***



6	Al-Ba'aj
570	Balad
1,302	Hatra
2,076	Al-Daur
4,206	Telafar
5,070	Samarra
13,782	Makhmur
26,472	Baiji
35,154	Mosul
65,550	Al-Shirqat



**93,762 IDP individuals by District of Origin - Al-Hawija**



<sup>1</sup>Figures for number of individual IDPs have been calculated by multiplying the number of families by 6, the average size of an Iraqi family.  
Source: Thematic data, IOM-DTM; Administrative, IOM-DTM; Basemap: Esri, USGS, NOAA. This map is for illustration purposes only. Names and boundaries on this map do not imply official endorsement or acceptance by IOM. For more information: [lglen@iom.int](mailto:lglen@iom.int) / [lhannags@gmail.com](mailto:lhannags@gmail.com) map code: K1M8V170410IRQ26FA3L-IOMERBMOSUL1007