



EMERGENCY TRACKING TOOL (ETT)

DTM Emergency Tracking Tool (ETT) is deployed to track and provide up-to-date information on sudden displacement and other population movements

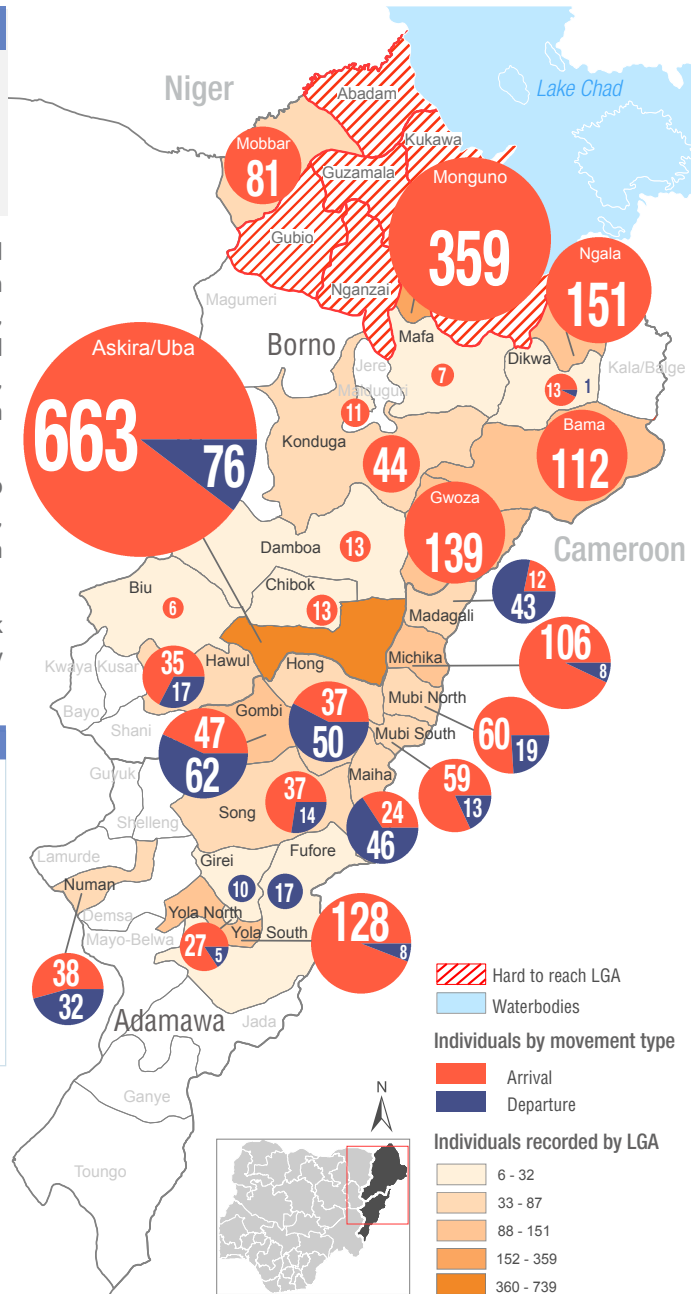
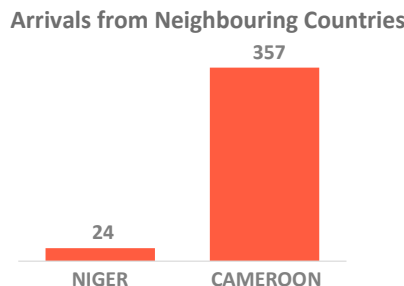
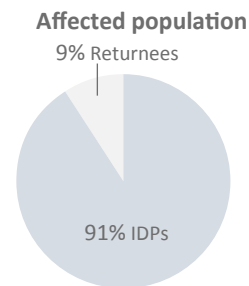
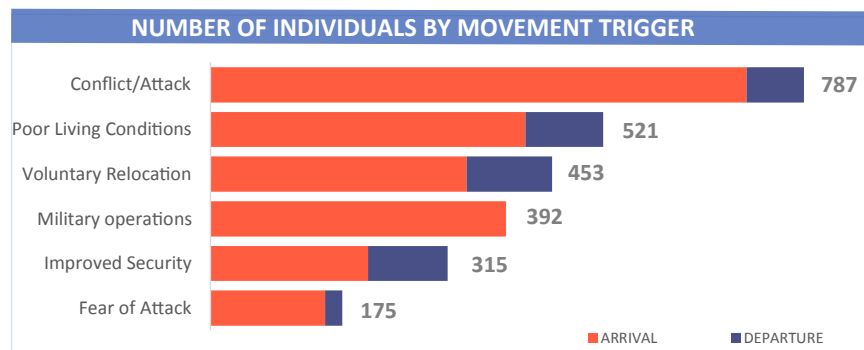
ETT Report: No. 161 | 2 - 8 March 2020

MOVEMENTS	NEW ARRIVAL SCREENING BY NUTRITION PARTNERS
<p>Arrivals: 2,222 individuals</p> <p>Departures: 421 individuals</p>	<p>169 Children (6-59 months) screened for malnutrition</p> <p>MUAC category of screened children</p> <p>Green: 135 Yellow: 12 Red: 2</p>

During 2 - 8 March 2020, a total of 2,643 movements were recorded, composed of 2,222 arrivals and 421 departures. Arrivals were recorded at locations in Maiduguri Metropolitan Council, Askira/Uba, Bama, Chibok, Damboa, Dikwa, Gwoza, Hawul, Konduga, Mafa, Mobbar, Monguno and Ngala Local Government Areas (LGAs) of Borno State. Arrivals were also recorded in Gombi, Hong, Madagali, Maiha, Michika, Mubi North, Mubi South, Numan, Song, Yola North and Yola South LGAs of Adamawa State.

Departures were recorded in Askira/Uba, Dikwa and Hawul LGAs of Borno State. Departures were also recorded in Fufore, Girei, Gombi, Hong, Madagali, Maiha, Michika, Mubi North, Mubi South, Numan, Song, Yola North and Yola South LGAs of Adamawa State.

ETT assessments identified the following movement triggers: conflict/attack (30%), poor living conditions (20%), voluntary relocation (17%), military operations (15%), improved security (12%) and fear of attack (6%).



SUMMARY OF MAJOR MOVEMENTS

Askira/Uba: 663 arrivals and 76 departures were recorded in Askira/Uba LGA of Borno State. The arrivals include 593 from Chul/Rumirgo ward, 46 from Zadawa/Hausari ward, 19 from Wamdeo/Giwi ward and 5 from Yola North LGA of Adamawa State. The 76 departures were from Chul/Rumirgo ward. 85% of the new arrivals reported to have relocated due to the ongoing conflict/attack, 11% due to fear of attack, 3% relocated voluntarily while 1% was reportedly due to improved security.

Monguno: 359 arrivals were recorded in Monguno LGA of Adamawa State. The new arrivals include 354 from Kukawa ward of Kukawa LGA and 5 from Maisandari ward of Maiduguri Metropolitan Council. 99% of the departures reported to have relocated due to military operations while 1% was reportedly due to improved security.

Ngala: 151 arrivals were recorded in Ngala LGA of Borno State. The arrivals include 85 from Fotokol and 66 from Darrak of Cameroon. 56% of the new arrivals relocated voluntarily while 44% were reportedly due to poor living conditions.

Gwoza: 139 arrivals were recorded in Gwoza LGA of Borno State. The arrivals include 27 from Hambagda/Liman kara/New Settlement ward and were tracked in Gwoza Wakane/Bulabulin ward and 13 from Sabsabwa/Soye/ Bulongu ward of Bama LGA. Other arrivals include 43 from Mora of Cameroon. 17 from Fufore, 16 from Maiha, 10 from Gombi, 10 from Mubi North and 3 from Song LGAs of Adamawa State. 58% of the new arrivals reported to have relocated due to poor living conditions, 23% relocated voluntarily while 23% were reportedly due to Military operations.

IOM's Emergency Tracking Tool (ETT) is deployed in Nigeria's northeastern states. Only Local Government Areas (LGAs) in which the IDP population changed since the latest DTM round of assessments are represented in this report. The data has been collected by DTM staff deployed at the locations listed and cross-checked with the partners present on the ground.

NEW ARRIVAL MALNUTRITION SCREENING SUMMARY (CHILDREN 6-59 MONTHS)

An exhaustive nutrition screening using monitoring of symptoms of acute malnutrition mid upper arm circumference (MUAC) and Oedema was conducted by Nutrition Sector partners for 169 children of 6-59 months. Of the 169 children screened, the MUAC reading was: 2 children (1 from Inaccessible and 1 from an accessible area) in the Red category, 12 in the Yellow category and 155 measured in the Green category. No cases of Oedema were reported in the 4 LGAs that reports were received from.

The results also include 82 children from neighbouring Cameroon and Republic of Niger. Of these arrivals, 21 children moved to Bama, 7 to Gwoza, 28 to Mobbar and 26 to Ngala); one of the 82 arrivals were screened into the Red category, 70 in the Green category and 11 in the Yellow category. All children found with acute malnutrition have been admitted for treatment.

LGA	MUAC Categories						Total
	Green ($\geq 12.5\text{cm}$)		Yellow (11.5 cm - 12.5cm)		Red ($< 11.5\text{cm}$)		
	Inaccessible	Accessible	Inaccessible	Accessible	Inaccessible	Accessible	
Bama	5	22	0	0	0	1	28
Gwoza	2	32	0	0	1	0	35
Mobbar	0	19	0	9	0	0	28
Monguno	0	44	0	1	0	0	45
Ngala	0	31	0	2	0	0	33
Total	7	148	0	12	1	1	169

■ Nourished

■ Moderate Acute Malnutrition (MAM)

■ Severe Acute Malnutrition (SAM)

Please note, the data presented are not surveillance results and should be interpreted with caution.

Table 1. Details of movements by locations of assessment and locations of arrival / departure - only movements with at least 17 persons are listed below

Tracking Location			Movement Location			ARRIVAL	DEPARTURE	Grand Total
STATE	LGA	WARD	STATE2	LGA2	WARD2			
ADAMAWA	GOMBI	BOGA/DINGI	ADAMAWA	MICHIKA	TUMBARA / NGABILI	-	23	23
		GARKIDA			HONG	HONG	-	23
		GUYAKU	BORNO	ASKIRA / UBA	CHUL / RUMIRGO	25	-	25
	HONG	HONG	ADAMAWA	GOMBI	GARKIDA	23	-	23
		UBA	BORNO	ASKIRA / UBA	CHUL / RUMIRGO	-	41	41
	MADAGALI	SHELMI / SUKUR/ VAPURA	ADAMAWA	YOLA SOUTH	NAMTARI	-	28	28
	MAIHA	MAYONGULI	ADAMAWA	SONG	ZUMO	-	17	17
		SORAU 'A'		MAIHA	PAKKA	-	19	19
	MICHIKA	MUNKAVICITA	ADAMAWA	MICHIKA	VI / BOKA	21	-	21
		TUMBARA / NGABILI		GOMBI	BOGA/DINGAI	33	-	33
		VI/BOKA		MUBI NORTH	MIJILU	23	-	23
	MUBI NORTH	DIGIL	BORNO	ASKIRA / UBA	CHUL / RUMIRGO	17	-	17
	MUBI SOUTH	LAMURDE	BORNO	ASKIRA / UBA	CHUL / RUMIRGO	59	-	59
	NUMAN	IMBURU	ADAMAWA	GOMBI	GARKIDA	24	-	24
		NUMAN I		DEMSA	DONG	-	17	17
	SONG	ZUMO	ADAMAWA	MAIHA	MAYONGULI	17	-	17
	YOLA SOUTH	BOLE YOLDE PATE	CAMEROON	MAYO-SAVA	MORA	79	-	79
NAMTARI		ADAMAWA	MADAGALI	SHELMI / SUKUR/ VAPURA	28	-	28	
BORNO	ASKIRA / UBA	ASKIRA EAST	BORNO	ASKIRA / UBA	CHUL / RUMIRGO	392	-	392
		CHULL/RUMIRGO	ADAMAWA	MUBI SOUTH	LAMORDE	-	76	76
		UBA	BORNO	ASKIRA / UBA	CHUL / RUMIRGO	172	-	172
		UDA / UVU			CHUL / RUMIRGO	29	-	29
		WAMDEO / GIWI			ZADAWA / HAUSARI	46	-	46
	BAMA	BUDUWA / BULA CHIRABE	BORNO	JERE	BALE GALTIMARI	24	-	24
		SHEHURI / HAUSARI / MAIRI	BORNO	BAMA	SABSABWA/SOYE/BULONGU	23	-	23
			CAMEROON	MAYO-SAVA	MORA	35	-	35
	GWOZA	GWOZA TOWN GADAMAYO	ADAMAWA	FUFURE	FUFURE	17	-	17
		GWOZA WAKANE / BULABULIN	BORNO	GWOZA	HAMBAGDA/ LIMAN KARA/ NEW SETTLEMENT	27	-	27
		PULKA/BOKKO	CAMEROON	MAYO-SAVA	MORA	19	-	19
					MORA	24	-	24
	HAWUL	MARAMA/KIDANG	BORNO	DAMBOA	AZUR/MULTE/FORFOR	-	17	17
	KONDUGA	DALORI/WANORI	CAMEROON	MAYO-TSANAGA	MINAWAO	28	-	28
	MOBBAR	DAMASAK	BORNO	MOBBAR	ZARI	57	-	57
	MONGUNO	MONGUNO	BORNO	KUKAWA	KUKAWA	354	-	354
	NGALA	NGALA WARD	CAMEROON	LOGONE-ET-CHARI	DARRAK	66	-	66
FOTOKOL					85	-	85	

The depiction and use of boundaries, geographic names, and related data shown on maps and included in this report are not warranted to be error free nor do they imply judgment on the legal status of any territory, or any endorsement or acceptance of such boundaries by IOM. MUAC data is provided by UNICEF

For more information or to report an alert, please contact:

Henry Kwenin, DTM Project Coordinator: hkwenin@iom.int | +234 903 8852 524

Dave Bercasio, Emergency Coordinator: dbercasio@iom.int | +234 907 5070 001

DTM information products: <http://nigeria.iom.int/dtm>

