



# EMERGENCY TRACKING TOOL (ETT)

DTM Emergency Tracking Tool (ETT) is deployed to track and provide up-to-date information on sudden displacement and other population movements

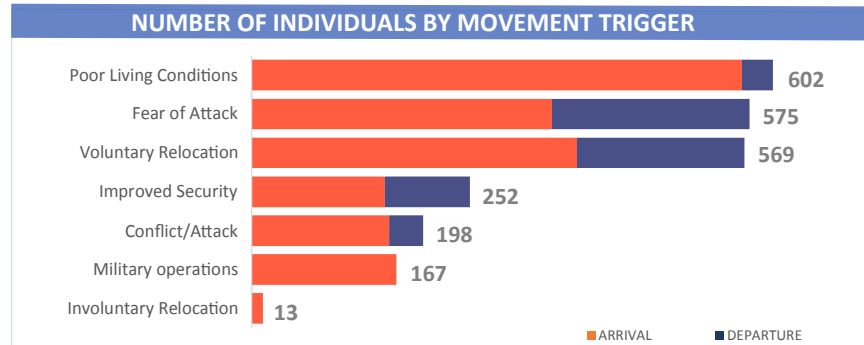
## ETT Report: No. 160 | 24 February - 1 March 2020

MOVEMENTS	NEW ARRIVAL SCREENING BY NUTRITION PARTNERS
<p><b>Arrivals:</b> 1,782 individuals</p> <p><b>Departures:</b> 594 individuals</p>	<p><b>187</b> Children (6-59 months) screened for malnutrition</p> <p><b>MUAC category of screened children</b></p> <p>Green: 162    Yellow: 13    Red: 12</p>

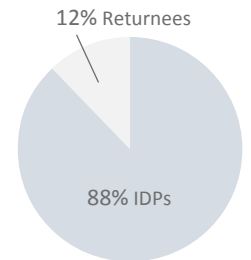
From 24 February – 1 March 2020, a total of 2,376 movements were recorded, composed of 1,782 arrivals and 594 departures. Arrivals were recorded at locations in Maiduguri Metropolitan Council, Askira/Uba, Bama, Chibok, Damboa, Dikwa, Gwoza, Konduga, Mobbar, Monguno and Ngala Local Government Areas (LGAs) of Borno State. Arrivals were also recorded in Fufore, Girei, Gombi, Hong, Maiha, Michika, Mubi North, Mubi South, Numan, Song, Yola North and Yola South LGAs of Adamawa State.

Departures were recorded in Askira/Uba, Gwoza and Kala/Balge LGAs of Borno State. Departures were also recorded in Gombi, Hong, Madagali, Maiha, Michika, Mubi North and Numan LGAs of Adamawa State.

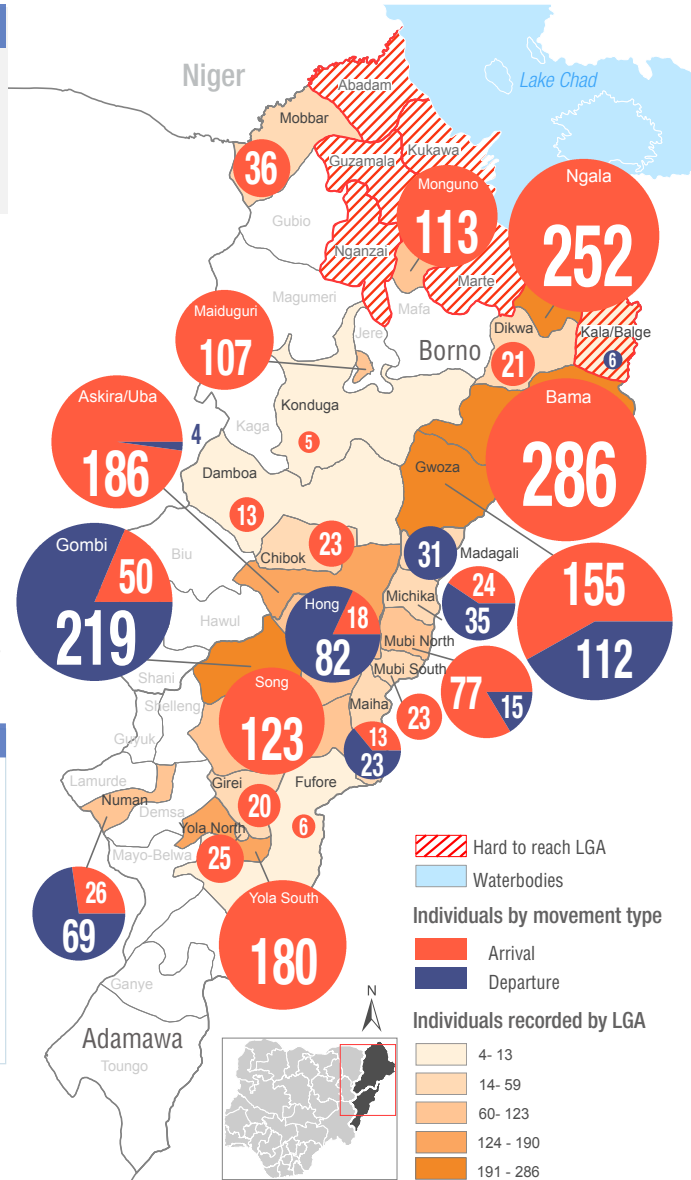
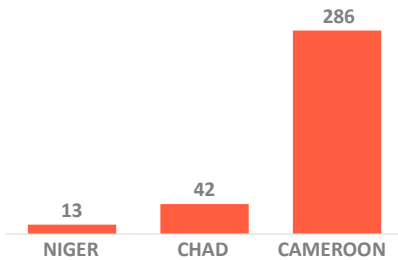
ETT assessments identified the following movement triggers: poor living conditions (25%), fear of attack (24%), voluntary relocation (24%), improved security (11%), conflict/attack (8%), Military operations (7%) and involuntary relocation (1%).



### Affected population



### Arrivals from Neighbouring Countries



\* Movements in Kala/Balge were captured by ETT outreach staff in the LGA

## SUMMARY OF MAJOR MOVEMENTS

**Bama:** 286 arrivals were recorded in Bama LGA of Borno State. The arrivals include 53 from Sabsabwa/Soye/Bulongu ward and 24 from Kumshe/Nduguno ward. Other arrivals include 106 from Pulka/Bokko ward of Gwoza LGA, 4 from Bale Galtimari ward of Jere LGA and 99 from Mora of Cameroon. 73% of the new arrivals reported to have relocated voluntarily while 27% relocated due to poor living conditions.

**Gombi:** 50 arrivals and 219 departures were recorded in Gombi LGA of Adamawa State. The 50 arrivals were from Daksiri ward of Hong LGA. The departures include 149 from Garkida ward, 39 from Guyuku ward, 17 from Gombi North ward and 14 from Tawa ward. The arrivals were all due to improved security. 82% of the departures reported to have relocated due to fear of attack while 18% were reportedly due to the ongoing conflict/attack.

**Gwoza:** 155 arrivals and 112 departures were recorded in Gwoza LGA of Borno State. The arrivals include 26 from Girei, 20 from Yola South, 15 from Gombi, 9 from Maiha and 2 from Hong LGAs of Adamawa State. Six from Bali and one from Gashaka LGAs of Taraba State. 56 from Mora and 20 from Minawao of Cameroon. The 112 departures were from Pulka Bokko ward. 94% of the new arrivals reported to have relocated due to poor living conditions while 6% relocated due to the ongoing conflict/attack. The departures were all voluntarily

**Ngala:** 252 arrivals were recorded in Ngala LGA of Borno State. The arrivals include 141 from Rann "A" ward. And 111 from Fotokol of Cameroon. The arrivals were all due to poor living conditions.

## NEW ARRIVAL MALNUTRITION SCREENING SUMMARY (CHILDREN 6-59 MONTHS)

An exhaustive nutrition screening using monitoring of symptoms of acute malnutrition mid upper arm circumference (MUAC) and Oedema was conducted by Nutrition Sector partners for 187 children of 6-59 months. Of the 187 children screened, the MUAC reading was 12 children (3 from Inaccessible and 9 from an accessible area) in the Red category, 13 in the Yellow category and 162 measured in the Green category. No cases of Oedema were reported in the 4 LGAs that reports were received from.

The results also include 87 children from neighbouring Cameroon Chad and Republic of Niger. Of these arrivals, 28 children moved to Bama, 15 to Gwoza, 12 to Mobbar and 32 to Ngala); 6 of the 87 arrivals were screened into the Red category, 74 in the Green category and 7 in the Yellow category. All children found with acute malnutrition have been admitted for treatment.

LGA	MUAC Categories						Total
	Green ( $\geq 12.5\text{cm}$ )		Yellow (11.5 cm - 12.5cm)		Red ( $< 11.5\text{cm}$ )		
	Inaccessible	Accessible	Inaccessible	Accessible	Inaccessible	Accessible	
Bama	27	48	3	0	3	8	89
Gwoza	0	38	0	3	0	0	41
Mobbar	0	8	0	4	0	0	12
Ngala	0	41	0	3	0	1	45
<b>Total</b>	<b>27</b>	<b>135</b>	<b>3</b>	<b>10</b>	<b>3</b>	<b>9</b>	<b>187</b>

■ Nourished

■ Moderate Acute Malnutrition (MAM)

■ Severe Acute Malnutrition (SAM)

Please note, the data presented are not surveillance results and should be interpreted with caution.

**Table 1. Details of movements by locations of assessment and locations of arrival / departure - only movements with at least 18 persons are listed below**

Tracking Location			Movement Location			ARRIVAL	DEPARTURE	Grand Total
STATE	LGA	WARD	STATE2	LGA2	WARD2			
ADAMAWA	GIREI	GIREI I	ADAMAWA	YOLA SOUTH	JAMBUTU	20	-	20
	GOMBI	GARKIDA	ADAMAWA	HONG	DAKSIRI	50	-	50
		GUYAKU	ADAMAWA	YOLA SOUTH	NAMTARI	-	149	149
				NUMAN	NUMAN I	-	39	39
	HONG	GARAHA	BORNO	ASKIRA / UBA	ZADAWA / HAUSARI	-	29	29
		HONG	ADAMAWA	GOMBI	GARKIDA	18	-	18
		MAYO LOPE	ADAMAWA	MUBI SOUTH	MUGULBU/ YADAFI	-	23	23
		SHANGUI	ADAMAWA	HONG	UBA	-	18	18
	MADAGALI	MADAGALI	ADAMAWA	MUBI NORTH	DIGIL	-	31	31
	MUBI NORTH	DIGIL	ADAMAWA	MADAGALI	MADAGALI	45	-	45
	MUBI SOUTH	MUGULBU/ YADAFI	ADAMAWA	HONG	MAYO LOPE	23	-	23
	NUMAN	BOLKI	ADAMAWA	NUMAN	BOLKI	-	34	34
		NUMAN I	ADAMAWA	NUMAN	BOLKI	-	18	18
	SONG	SONG GARI	ADAMAWA	GOMBI	GARKIDA	56	-	56
			GUYAKU		24	-	24	
WALTANDI			GUYAKU		26	-	26	
YOLA SOUTH	NAMTARI	ADAMAWA	GOMBI	GARKIDA	180	-	180	
BORNO	ASKIRA / UBA	NGULDE	ADAMAWA	GOMBI	GARKIDA	82	-	82
			BORNO	BIU	DUGJA	26	-	26
		ZADAWA / HAUSARI	ADAMAWA	HONG	GARAHA	29	-	29
	BAMA	SHEHURI / HAUSARI / MAIRI	BORNO	BAMA	KUMSHE/NDUGUNO	24	-	24
					SABSABWA/SOYE/BULONGU	53	-	53
				GWOZA	PULKA/BOKKO	106	-	106
	CAMEROON	MAYO-SAVA	MORA	83	-	83		
	CHIBOK	CHIBOK WUNTAKU	BORNO	CHIBOK	KORONGILUM	23	-	23
	GWOZA	GWOZA TOWN GADAMAYO	ADAMAWA	YOLA SOUTH	NAMTARI	20	-	20
		GWOZA WAKANE / BULABULIN	BORNO	GIREI	WURO DOLE	26	-	26
		PULKA/BOKKO	BORNO	BAMA	SHEHURI / HAUSARI / MAIRI	-	112	112
			CAMEROON	MAYO-SAVA	MORA	56	-	56
		MAYO-TSANAGA	MINAWAO	20	-	20		
	MAIDUGURI M. C.	MAISANDARI	BORNO	GUZAMALA	GUDUMBALI EAST	107	-	107
	MOBBAR	DAMASAK	BORNO	MOBBAR	DAMASAK	23	-	23
	MONGUNO	MONGUNO	BORNO	KUKAWA	KUKAWA	56	-	56
			CHAD REPUBLIC	CHAD	CHAD	42	-	42
NGALA	NGALA WARD	BORNO	KALA/BALGE	RANN "A"	141	-	141	
		CAMEROON	LOGONE-ET-CHARI	FOTOKOL	111	-	111	

The depiction and use of boundaries, geographic names, and related data shown on maps and included in this report are not warranted to be error free nor do they imply judgment on the legal status of any territory, or any endorsement or acceptance of such boundaries by IOM. MUAC data is provided by UNICEF

For more information or to report an alert, please contact:

Henry Kwenin, DTM Project Coordinator: [hkwenin@iom.int](mailto:hkwenin@iom.int) | +234 903 8852 524

David Bercasio, Emergency Coordinator: [dbercasio@iom.int](mailto:dbercasio@iom.int) | +234 907 5070 001

DTM information products: <http://nigeria.iom.int/dtm>

